



IJRASET

International Journal For Research in
Applied Science and Engineering Technology



INTERNATIONAL JOURNAL FOR RESEARCH

IN APPLIED SCIENCE & ENGINEERING TECHNOLOGY

Volume: 12 **Issue:** II **Month of publication:** February 2024

DOI: <https://doi.org/10.22214/ijraset.2024.58395>

www.ijraset.com

Call:  08813907089

E-mail ID: ijraset@gmail.com

Accident Alerting System Using GPS and GSM

Sneha Vilasrao Pujari

Student of Electronics and Telecommunication from Government College of Engineering , Yavatmal, DBATU University

Abstract: *Accidents on roads have become a significant concern worldwide, leading to numerous fatalities and injuries. Rapid response to accidents is crucial in saving lives and minimizing damage. In recent years, the integration of Global System for Mobile communication (GSM) and Global Positioning System (GPS) technologies has emerged as a promising solution for the timely detection and reporting of accidents.*

This paper provides a comprehensive review of various methodologies and techniques employed in accident detection systems utilizing GSM and GPS technologies. It evaluates the effectiveness, limitations, and future prospects of such systems in improving road safety.

Keywords: *Accident detection, GSM, GPS, Road safety, Intelligent transportation systems*

I. INTRODUCTION

Accidents on roads pose a significant threat to public safety and infrastructure. According to the World Health Organization (WHO), approximately 1.35 million people die each year as a result of road traffic accidents, with millions more suffering from injuries and disabilities.

Timely detection and response to accidents are critical in reducing these alarming statistics. Traditional methods of accident reporting often suffer from delays, inaccurate information, and dependency on human intervention.

In recent years, advancements in telecommunications and satellite navigation technologies have paved the way for more efficient accident detection systems.

This paper aims to explore the utilization of GSM and GPS technologies in developing robust accident detection systems, analyzing their functionalities, advantages, and challenges.

II. LITERATURE REVIEW

The integration of GSM and GPS technologies in accident detection systems has garnered significant attention from researchers and practitioners.

Various approaches have been proposed and implemented to leverage these technologies effectively. Early systems relied primarily on GPS for location tracking and GSM for data transmission. However, advancements in sensor technology and data analytics have enabled the development of more sophisticated systems capable of real-time monitoring and analysis of vehicular dynamics, thereby enhancing the accuracy and reliability of accident detection.

III. METHODOLOGIES AND TECHNIQUES


Several methodologies and techniques have been employed in accident detection systems utilizing GSM and GPS technologies

These include:

- 1) *Sensor Fusion:* Integration of data from multiple sensors such as accelerometers, gyroscopes, and GPS receivers to detect abnormal vehicle behavior indicative of an accident.
- 2) *Machine Learning Algorithms:* Utilization of machine learning techniques for pattern recognition and classification of accident-related events based on sensor data.
- 3) *Geofencing:* Establishment of virtual geographic boundaries to trigger alerts when vehicles enter or exit predefined areas, indicating potential accidents or deviations from designated routes.
- 4) *Cloud Computing:* Deployment of cloud-based platforms for data storage, processing, and analysis, enabling real-time decision-making and communication with emergency response services.


IV. HARDWARE COMPONENTS

- 1) *GPS Module*: This module receives signals from satellites to determine the precise location (latitude and longitude) of the vehicle.




GPS Module

- 2) *Accelerometer*: It measures the acceleration forces acting on the vehicle. Sudden changes in acceleration can indicate a potential accident.




Accelerometer

- 3) *Microcontroller*: Acts as the brain of the system, processing data from sensors and making decisions based on predefined algorithms.



Microcontroller

- 4) *GSM Module*: Enables communication with the outside world via mobile networks. It sends alerts and notifications to predefined contacts in the event of an accident.



GSM Module

V. SOFTWARE ALGORITHMS

- 1) *Accident Detection Algorithm*: This algorithm analyzes data from the accelerometer to detect abrupt changes in vehicle dynamics, such as rapid deceleration or impact forces.
- 2) *Location Tracking Algorithm*: Utilizes data from the GPS module to continuously track the vehicle's location and speed.
- 3) *Decision-Making Algorithm*: Based on inputs from the accelerometer and GPS, the microcontroller decides whether an accident has occurred and triggers the alerting mechanism if necessary.
- 4) *Communication Protocol*: Defines how data is formatted and transmitted via the GSM module to emergency contacts or monitoring centers.

VI. WORKING PROCESS

- 1) *Data Collection*: The system continuously collects data from the GPS module and accelerometer.
- 2) *Data Analysis*: The microcontroller processes the data in real-time, applying the accident detection algorithm to identify any unusual patterns indicative of an accident.
- 3) *Accident Confirmation*: If the algorithm detects a potential accident (e.g., sudden deceleration combined with impact forces), the system proceeds to confirm the event by analyzing additional parameters such as the vehicle's orientation and GPS coordinates.
- 4) *Alert Generation*: Upon confirming an accident, the system activates the GSM module to send an alert message to predefined contacts, including emergency services, family members, or a central monitoring station.
- 5) *Alert Transmission*: The alert message typically contains information such as the vehicle's GPS coordinates, time of the accident, and any additional relevant data. It is transmitted via SMS or data packet over the mobile network.
- 6) *Emergency Response*: Upon receiving the alert, emergency responders or authorized personnel can take appropriate action, such as dispatching rescue services to the accident location.
- 7) *Post-Accident Operations*: The system may continue to transmit periodic updates on the vehicle's location to assist in rescue and recovery operations. It can also provide remote diagnostics and status reports to aid in vehicle recovery and insurance claim processing.

VII. EVALUATION AND PERFORMANCE ANALYSIS

The performance of accident detection systems using GSM and GPS technologies depends on various factors such as sensor accuracy, network coverage, and computational efficiency. While these systems have demonstrated promising results in simulated environments and controlled experiments, their real-world performance may vary due to environmental conditions, technological limitations, and regulatory constraints. Furthermore, the effectiveness of these systems in reducing response times and minimizing casualties remains subject to further empirical validation and field testing.


VIII. CHALLENGES AND FUTURE DIRECTIONS

Despite the advancements in GSM and GPS-based accident detection systems, several challenges persist, including:

- 1) *Reliability*: Ensuring the reliability and robustness of system components under diverse environmental conditions and operational scenarios.
- 2) *Privacy and Security*: Addressing concerns related to the privacy and security of sensitive location and vehicle data transmitted over wireless networks.
- 3) *Interoperability*: Enhancing interoperability between different hardware and software components to facilitate seamless integration and scalability.
- 4) *Regulatory Compliance*: Compliance with regulatory requirements and standards governing the deployment and operation of intelligent transportation systems.

IX. CONCLUSION

Accident detection systems using GSM and GPS technologies have the potential to significantly improve road safety by enabling timely detection and response to accidents. While considerable progress has been made in developing and implementing these systems, ongoing research and development efforts are essential to address existing challenges and enhance their effectiveness in real-world settings. Collaborative initiatives involving academia, industry, and government agencies are crucial for advancing the state-of-the-art in intelligent transportation systems and ultimately saving lives on our roads.



REFERENCES

- [1] Al-Fuqaha, A., Guizani, M., Mohammadi, M., Aledhari, M., & Ayyash, M. (2015). Internet of things: A survey on enabling technologies, protocols, and applications. *IEEE Communications Surveys & Tutorials*, 17(4), 2347-2376.
- [2] Cheng, C., Jia, X., Liu, H., Wang, C., & Zhang, K. (2016). An intelligent vehicle collision detection and warning system based on V2V communication. *IEEE Access*, 4, 8204-8213.
- [3] Gupta, A., Gupta, S., & Kumar, P. (2018). A review on advanced accident detection and vehicle tracking system using GPS, GSM, and MEMS sensors. *International Journal of Advanced Research in Computer Science*, 9(5), 156-161.
- [4] Khan, M. A., Masud, M., & Zeb, A. (2017). An accident detection and alerting system using GPS, GSM and raspberry Pi. *International Journal of Computer Applications*, 164(4), 39-43.
- [5] Li, Y., Zhang, J., Lin, C., & Guo, Y. (2017). An intelligent vehicle safety system for driver behavior analysis. *IEEE Access*, 5, 4241-4248.
- [6] Liu, P., Cai, S., Tang, K., & Zhou, C. (2018). A novel accident detection and warning system based on three-axis acceleration sensor and GPS. *IEEE Access*, 6, 4243-4250.
- [7] Mehmood, Z., Khan, M. U., Shahid, A., & Rehman, M. A. U. (2016). Accident detection and reporting system using GPS, GPRS, and GSM technology. *International Journal of Computer Applications*, 148(4), 17-20.
- [8] Rajput, S. S., & Jagtap, S. V. (2017). Accident detection and notification system using GPS and GSM. *International Journal of Engineering Research & Technology*, 6(8), 315-318.
- [9] Rani, A. A., Nithya, S. S., & Shyamala, K. (2017). An intelligent system for accident detection and alerting. *Procedia Computer Science*, 115, 172-180.
- [10] Saha, S., Biswas, A., & Saha, S. (2017). Accident detection and reporting system using GPS and GSM modem. *International Journal of Scientific Research in Computer Science, Engineering and Information Technology*, 2(3), 153-159.



10.22214/IJRASET



45.98



IMPACT FACTOR:
7.129



IMPACT FACTOR:
7.429



INTERNATIONAL JOURNAL FOR RESEARCH

IN APPLIED SCIENCE & ENGINEERING TECHNOLOGY

Call : 08813907089  (24*7 Support on Whatsapp)