



iJRASET

International Journal For Research in
Applied Science and Engineering Technology



INTERNATIONAL JOURNAL FOR RESEARCH

IN APPLIED SCIENCE & ENGINEERING TECHNOLOGY

Volume: 10 Issue: VII Month of publication: July 2022

DOI: <https://doi.org/10.22214/ijraset.2022.46040>

www.ijraset.com

Call:  08813907089

E-mail ID: ijraset@gmail.com

Analysis of Building in Hilly Areas under Earthquake Excitation

Vinod Kumar¹, Ganesh Jaiswal²

M.Tech. Structural Eng., Civil Engineering Department, Institute of Engineering and Technology, Lucknow

Assistant Professor, Civil Engineering Department, Institute of Engineering and Technology, Lucknow

Abstract: *To look into how well buildings in hilly areas function under different types of dangers, such as earthquakes and wind loads. The focus has switched from the plain to the hilly terrain in the present, since construction is expanding significantly on a mass scale. Hills are the areas where the local vernacular aesthetic value has been retained. In an effort to maintain the existing architecture of any hilly location, new and different construction techniques are currently going through an experimental phase. These techniques combine traditional and contemporary techniques. Hills can experience extremely dry, scorching temperatures or cold, snowy winters that last virtually the entire year. And in such climatic conditions, different building techniques are used to create structures that can withstand the elements while also providing comfortable living spaces for the local populace. This research makes an effort to analyse the many approaches that have been used in various countries in terms of climate, building methods, and materials on hilly terrain.*

Keywords: *Time History analysis, ETABS software, design, construction hilly region*

I. INTRODUCTION

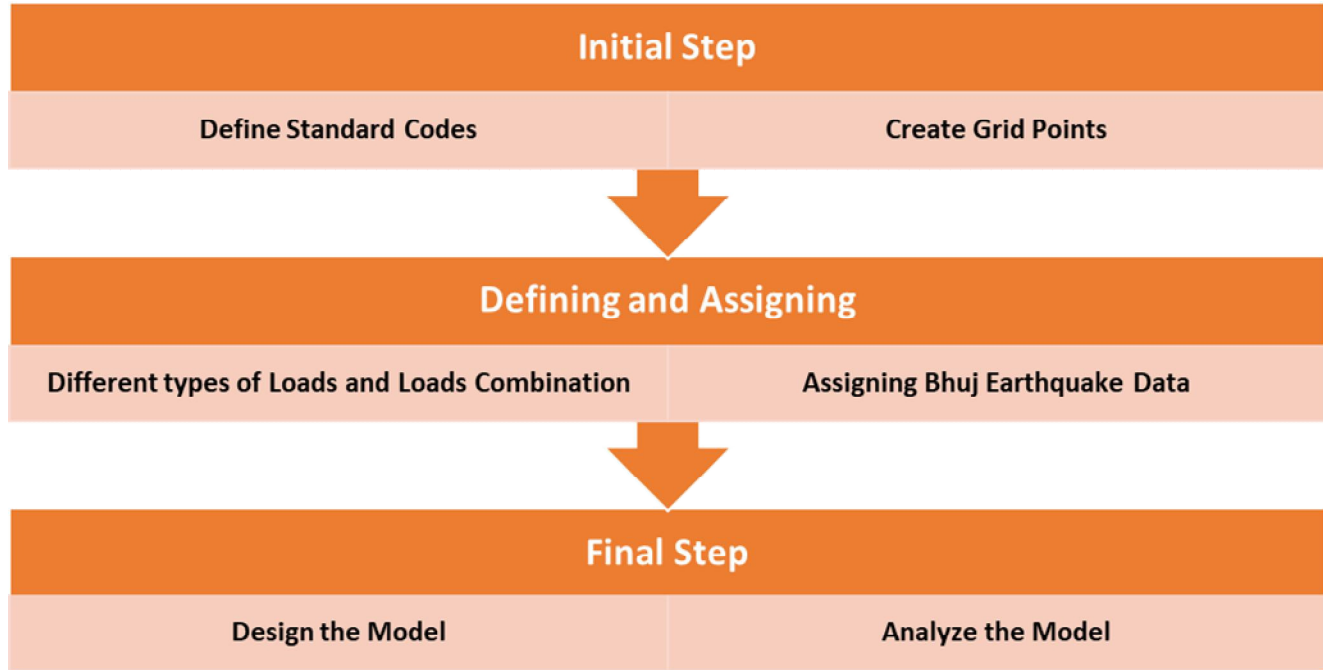
Due to the lack of suitable flat land, buildings in mountainous areas are frequently built on or close to the hill side. Step-back (SB) structures are those on a hillside whose foundations follow the terrain's incline. Split foundation (SF) buildings, which have foundations at two separate levels, can be seen in cases of steep slopes. Buildings in the mountainous region behave more complexly under earthquake excitation than buildings on flat land because of topographic restrictions that cause abnormalities in both plan and height (FL). Vernacular customs as a foundation for developing building codes in hilly areas: - In this article, a variety of vernacular planning approaches and styles have been established. of settlements and construction of buildings in the Himalayan region of north India over the years to accommodate the needs of the locals. Without technical or professional training, these vernacular practices are created by the people, for the people, with the aid of locally accessible, ecologically friendly building materials and indigenous construction methods that people have long since learnt, developed, and perfected.

- 1) *Study of Building Structures & Construction Techniques in Hilly Regions:* In at Dalhousie Regarding this essay, architecture on hills always seems to be lovely, alluring, and calming to people's eyes, yet it can be difficult for architects and structural engineers. 10.7% of India's total area is made up of mountains, 18.6% of it is made up of hills, 27.7% of it is made up of plateaus, and 43 percent of it is made up of plains. The high lands have all worn into hilly places. It is the extended landform that rises above the area around it.
- 2) *Analysis of Set Back Step Back Building Resting on Sloping Ground:* This essay includes when opposed to buildings on plain ground, structures resting on sloped ground have less base shear. Base shear rises when ground slope increases in comparison to buildings sitting on flat ground, buildings resting on sloped ground experience increased lateral displacement. Step backs on buildings exhibit less displacement than step back models. Building displacement in the z-direction is higher than in the x-direction. On level ground as opposed to sloping ground, the critical axial force in columns is greater. On sloping land as opposed to flat ground, the shear force and moment in columns are greater. In comparison to sloping ground models, the shear force and bending moment value in beams are higher in the plain ground model. Set-step back buildings may perform more vulnerable than other building layouts during seismic excitation. Moments develop more quickly in set-step back buildings than in set-back buildings. As a result, it has been discovered that buildings with a setback are less susceptible to seismic ground motion. Building setbacks, the overall cost of leveling the sloping terrain, and other associated concerns need to be thoroughly researched.
- 3) *Review of building Regulations for Safety Against Hazards in Indian hill Towns:* This study claims that India's scenic hill towns are susceptible to a variety of natural disasters, some of which have the potential to wreak great havoc and result in the significant loss of priceless human life and resources. Hill towns are currently seeing significant development, and the densely built multi-story buildings there are creating serious worries about their suitability in the hill towns.

4) *Hazards, Disasters, and Risks*: Three fundamental words in the study of catastrophe risk science—hazards, disasters, and risks—are elaborated on in this chapter. Along with these three concepts, we'll talk about classification, indexes, temporal and geographical patterns, as well as some other important scientific conundrums.

The aim of this study is to analyse and study the behaviour of a G+8 structure in an earthquake-prone area, including a review of seismic characteristics including story displacement, drift, and shears, as well as the proposed structural model. As part of our ongoing research, we also perform Time history analyses for the same building using unscaled data from the Centre for Engineering Strong Motion Research Ground Motion Database for the BHUJ Earthquake, which struck Gujarat on January 26, 2001.

II. METHODOLOGY



III. BUILDING PARAMETERS

Modelled in ETABS v16, a G+8 building has 3.2 m-tall storeys, a structure that is 25.6 m long in one direction and 15 m long in the other, and member sizes that vary depending on the design specifications. The slab measures 150 centimetres in thickness. According to IS 456-2000 and IS1893-2016, the model is evaluated and created.

A. Material Properties

Geometric parameters	Seismic parameters
Plandimension 25.6 m × 15m	Zone=V
Building Height= 25.6m	Response reduction Factor = 5
Floor to floor height=3.2m	G+8
Beam size=230 mm × 450 mm	Live load=3kN/m ²
Column size=450mm × 500mm	Concrete= M30
Thickness of slab=150mm	Steel Bar =HYSD415
Time history Analysis	Bhuj Earthquake (2001) GUJRAT

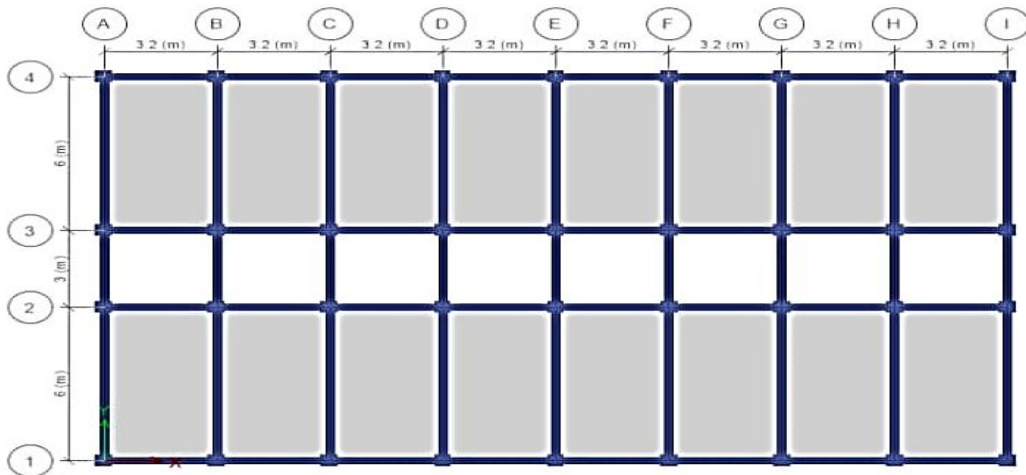


Figure no. 1 building plan




Figure no. 2 building in 3d (stepbuilding)

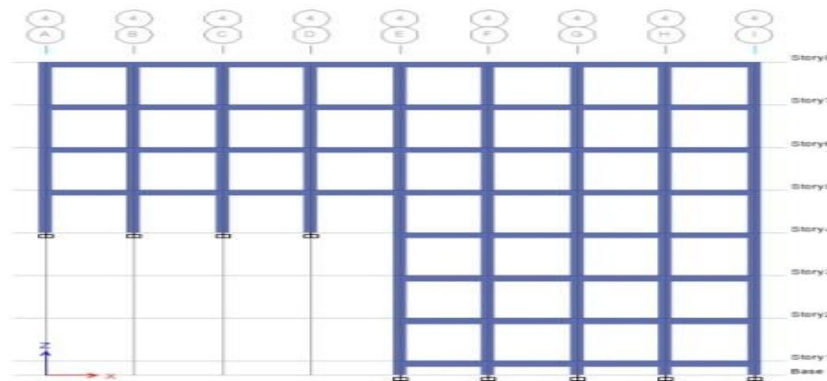
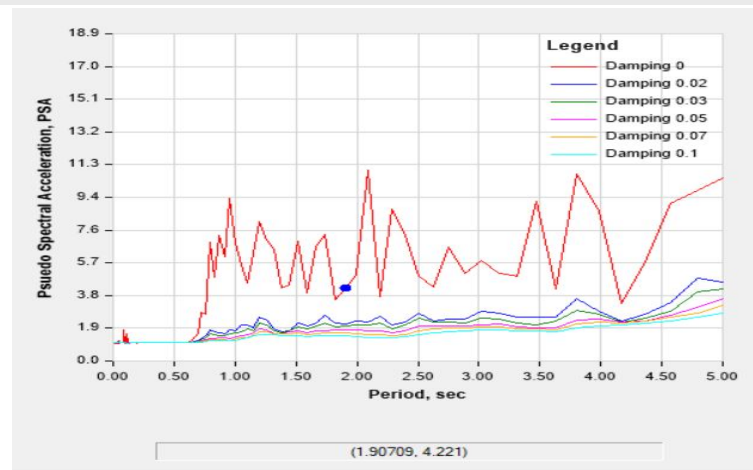
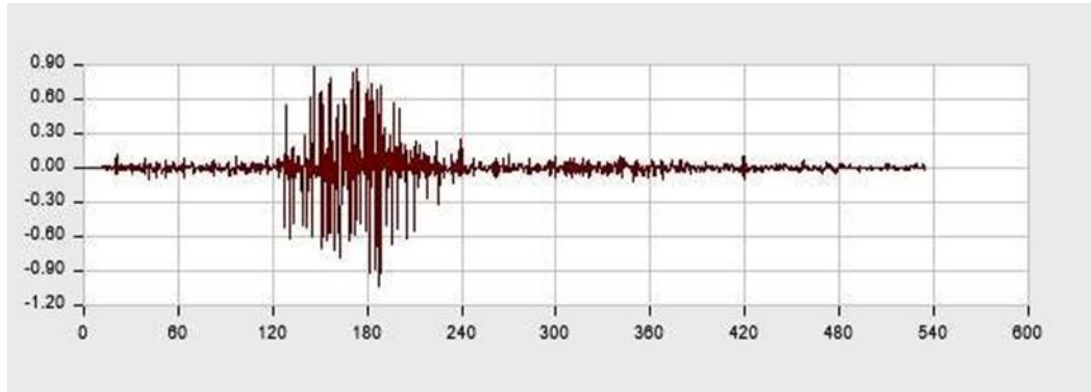


Figure no 3 step building plan

Loads are taken from Indian standard codebooks for dead loads we have IS 875 part 1, for Live loads IS 875 part 2 and seismic analysis is done according to the IS 1893 part 1 2016.

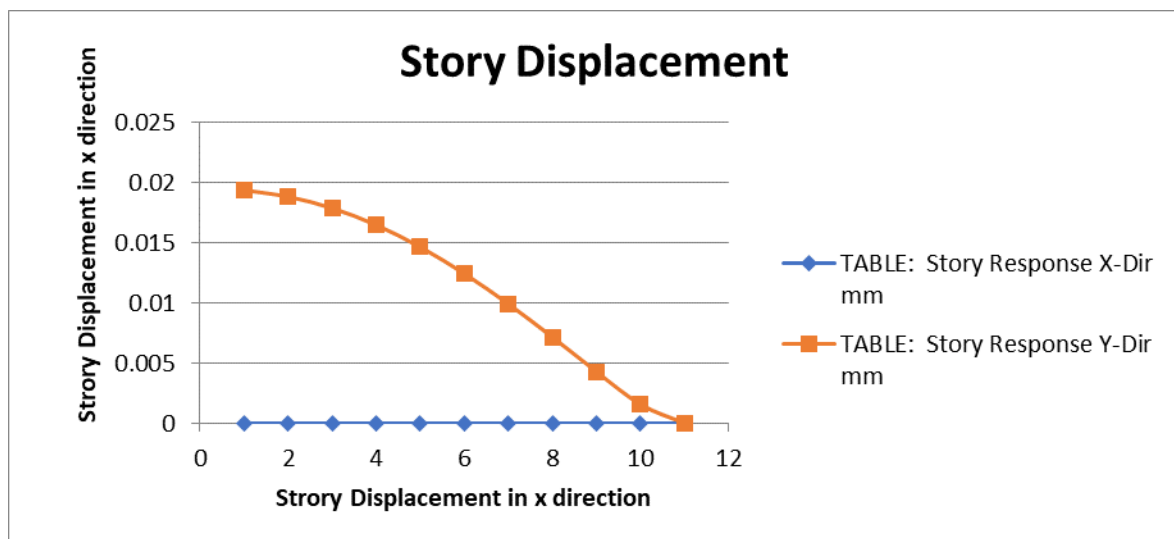
B. Response Analysis under Multiple Hazards

The numerical analyses of buildings on hills that might experience an earthquake were done. The structural analysis programme ETAB 2016 is used to do the nonlinear time history analysis (for the seismic load case) and the nonlinear static analysis (for the wind) of the buildings.



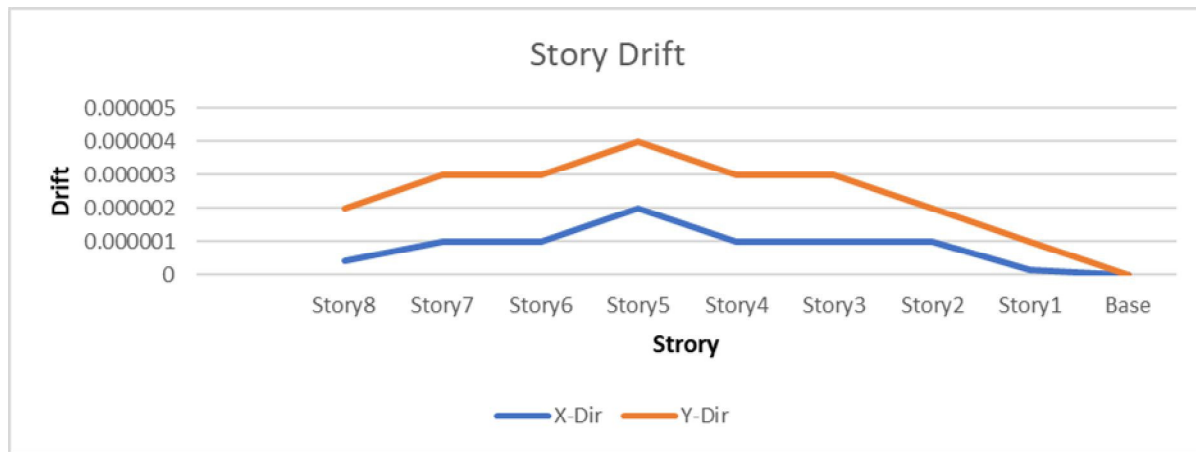
IV. RESULTS and DISCUSSION

A. Storey Displacement



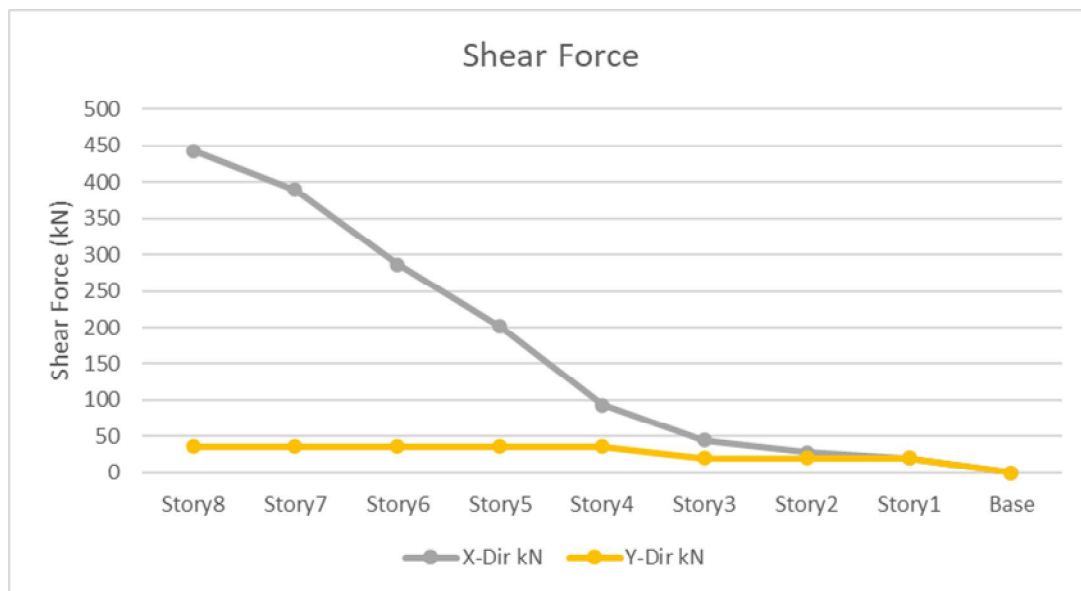
When shear walls installed at the core and at the outside are compared while keeping the story displacement as a parameter, the graph below is displayed. The allowed value of 0.004 of story height is specified in IS1893:2016(part2)

B. Story Drift



The displacement difference between two successive stories divided by the height of the story. Buildings adjacent vibrate out of phase as a result of the pounding effect of the earthquake load, as seen by the structural behaviour in seismic analysis.

C. Story Shear Force



The story forces from the lateral acceleration of masses in each floor.

As a result of G+8structure, following has been observed:

For hill structure configurations with fixed support, the seismic loads in along and across slope directions, including the impact of accidental eccentricity, were estimated.

The time period (TP) in the along slope direction was lengthened in step back constructions. The % variance in Time Period across slope direction was found to exist. Structures with setbacks and steps

Building designs that greatly reduce total foundation shear in the along slope orientation and across slope orientation, demonstrating

V. CONCLUSION

For a G+8 construction in India with various types of soil in seismic zone V, conclusions for the structural framework have been established based on time history analysis. Planning, designing, and constructing buildings in mountainous areas is a difficult undertaking. The right application of construction procedures is required.

For construction in this type of topography, it is important to fully comprehend and study building structures in hilly areas. This essay examines general planning, design, and building issues for buildings in India's hilly regions with a focus on earthquakes.



Despite the hilly region's natural potential in terms of the resources it has access to, topographical restrictions, geography, geology, soil conditions, flora and wildlife, etc., growing urbanization has created certain issues for the region's sustainable development. The traditional building methods used in hilly areas are a result of the region's distinctive climatic features, topography, and accessibility to raw materials and other natural resources.

There is a lot of potential for new development and the establishment of suitable building laws for hill towns to be based on the vernacular practices and styles used in traditional hill settlements.

Understanding the unique context of hill communities is necessary in order to modify current construction standards so that they are compatible for new development in hill settlements. The pertinent authorities, the public, and all future development projects must all adhere to these remedial, straightforward methods and recommendations on earthquake issues.

REFERENCES

- [1] American Society of Civil Engineers, Reston, Virginia, USA, ASCE41 (2013), "Seismic Evaluation and Retrofit of Existing Buildings."
- [2] "Integrated Software for Structural Analysis & Design ETAB 2016," according to CSI (2021). Analysis Reference Manual, Version 20.0.1, Computers and Structures, Inc., Berkeley, USA.
- [3] Criteria for Earthquake Resistant Design of Structures, IS 1893 Part1 (2016). Sixth revision of Part 1: "General Provisions and Buildings." New Delhi, India's Bureau of Indian Standard (BIS).
- [4] "Indian standard-Code of practise for design loads (other than earthquake) for buildings and structures (dead loads)" IS875 Part1 (1987).New Delhi, India's Bureau of Indian Standard (BIS).
- [5] "Indian standard-Code of practise for design loads (other than earthquake) for buildings and structures (live loads)," IS 875 Part2 (1987). New Delhi, India's Bureau of Indian Standard (BIS).
- [6] IS 875 Part3, published in 2015, is a "Indian standard—Code of Practice for Design Loads (other than earthquake) for Buildings and Structures (wind loads)". India's New Delhi-based Bureau of Indian Standard (BIS).
- [7] Kinney G.F. and Graham K.J., "Explosive Shocks in Air," 2nd ed., Springer, Berlin (1985).
- [8] Pacific Earthquake Research Center, University of California, Berkeley, "NGA-WEST 2 Database", PEER (2014). UFC3-340



10.22214/IJRASET



45.98



IMPACT FACTOR:
7.129



IMPACT FACTOR:
7.429



INTERNATIONAL JOURNAL FOR RESEARCH

IN APPLIED SCIENCE & ENGINEERING TECHNOLOGY

Call : 08813907089  (24*7 Support on Whatsapp)