



iJRASET

International Journal For Research in
Applied Science and Engineering Technology



INTERNATIONAL JOURNAL FOR RESEARCH

IN APPLIED SCIENCE & ENGINEERING TECHNOLOGY

Volume: 12 Issue: XII Month of publication: December 2024

DOI: <https://doi.org/10.22214/ijraset.2024.66008>

www.ijraset.com

Call:  08813907089

E-mail ID: ijraset@gmail.com

Disaster Management System: A Machine Learning Approach to Forecasting Floods and Earthquakes

Nikita Meshram¹, Pallav Mandve², Tejas Vitankar³, Shruti Motghare⁴, Saaniya Patil⁵, Prof. Dinesh Katole⁶

Department of Electronics and telecommunications JD college of Engineering and management, Nagpur

Abstract: *Natural disasters, particularly floods and earthquakes, pose significant threats to human life, infrastructure, and the environment. Timely and accurate prediction of such events can greatly enhance disaster preparedness and response efforts, reducing their devastating impact. This project presents an AI-Driven Disaster Prediction System that leverages machine learning algorithms to forecast the occurrence and intensity of floods and earthquakes. By analyzing key environmental and geophysical parameters such as rainfall patterns, river water levels, seismic activity, and soil composition, the system can provide early warnings and improve decision-making processes for disaster management agencies. The flood prediction component integrates historical weather data, topographical information, and water flow metrics, while the earthquake prediction model utilizes seismic activity data, fault line mapping, and ground vibration readings. Through data pre-processing, feature selection, and model training using machine learning techniques like regression models, decision trees, and time-series analysis, the system aims to predict disaster events with high accuracy. The ultimate goal of this AI-based system is to develop a scalable, real-time solution that empowers communities and governments with advanced disaster forecasting capabilities.*

Keywords: *Medicine recommendation system, context-aware, healthcare, symptom-based, personalized treatment.*

I. INTRODUCTION

Natural disasters such as floods and earthquakes are unpredictable events that can have devastating effects on human lives, infrastructure, and economies. In recent years, the frequency and intensity of these disasters have increased, partly due to climate change and urbanization. This has heightened the need for effective disaster management systems that can provide early warnings and allow authorities to take proactive measures to mitigate potential damages. Traditional disaster prediction methods, while useful, often rely on historical data and may not be equipped to handle the complexity and variability of real-time environmental and geophysical conditions.[1] As a result, there is growing interest in the application of artificial intelligence (AI) and machine learning (ML) techniques to improve the accuracy and timeliness of disaster forecasts. Machine learning, with its ability to analyze large datasets and detect patterns, offers a powerful tool for predicting both floods and earthquakes by leveraging diverse parameters such as weather conditions, seismic activity, soil composition, and river water levels. This project aims to develop an AI-Driven Disaster Prediction System that focuses on forecasting floods and earthquakes. By analyzing critical factors like rainfall patterns, river flow data, and seismic activity, the system seeks to generate accurate and timely predictions. The integration of machine learning algorithms enables the system to learn from historical data, adapt to changing conditions, and provide real-time forecasts.

The successful implementation of this system could significantly improve disaster preparedness by offering early warnings, thus allowing governments and communities to better allocate resources, evacuate at-risk populations, and take measures to safeguard critical infrastructure. Through this project, we hope to demonstrate the potential of AI in enhancing disaster management strategies, ultimately reducing the loss of lives and minimizing economic damage.

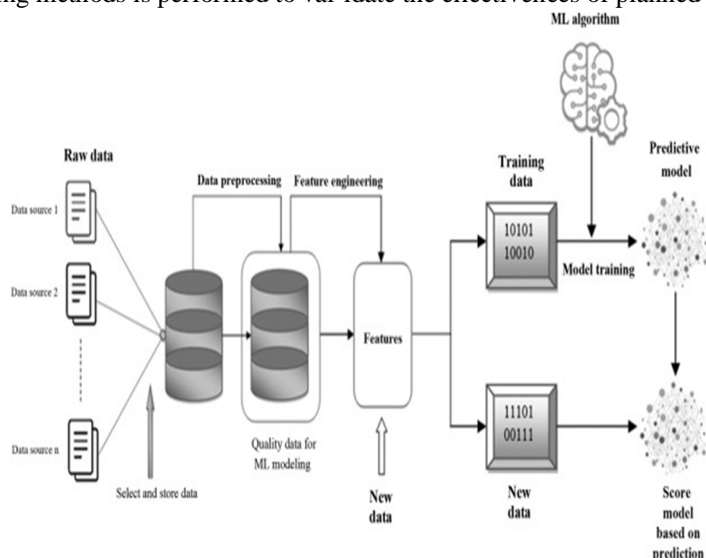
II. LITERATURE SURVEY

The application of machine learning (ML) and artificial intelligence (AI) in disaster prediction has seen substantial advancements over recent years, offering significant improvements in forecasting accuracy for natural disasters such as floods and earthquakes. Traditional methods, which often rely on historical data and simplistic physical models, have proven insufficient to handle the real-time complexities and variations of environmental and geophysical conditions. In flood prediction, several studies have demonstrated the efficacy of machine learning models in processing diverse data sources like weather patterns, river flow metrics, and topographical information.

For example, Choubin et al. (2019) used ensemble learning models, such as Random Forest and Support Vector Machines, to predict flood susceptibility with high accuracy by integrating topographical data, rainfall patterns, and soil composition. Similarly, Mosavi et al. (2018) reviewed machine learning techniques, concluding that hybrid models, such as Artificial Neural Networks (ANNs) and Decision Trees, coupled with data pre-processing, significantly enhanced flood prediction accuracy compared to traditional approaches. Wang et al. (2020) demonstrated the effectiveness of Long Short-Term Memory (LSTM) networks in predicting water levels of the Yangtze River, showcasing improvements in flood warning systems due to the model's ability to process time-series data with long-term dependencies. In earthquake prediction, machine learning models have shown promise despite the inherent complexity of seismic data. Wu et al. (2021) applied Convolutional Neural Networks (CNNs) to seismic waveforms and detected subtle changes in seismic activity, allowing the identification of earthquake precursors. Asim et al. (2020) conducted a comparative study on the effectiveness of different machine learning algorithms, finding that decision tree-based models, particularly Random Forest, were more capable of handling the noisy and imbalanced nature of seismic data. Chiaraluca et al. (2018) integrated geospatial data with machine learning to enhance earthquake forecasting, emphasizing the importance of fault line mapping and seismic sensor networks. Comparative studies, such as those by Ahmad et al. (2019), have shown that ensemble models like Gradient Boosting Machines and Random Forests outperform traditional models due to their ability to handle complex, non-linear relationships. However, despite these advancements, several challenges remain, including data quality and availability, particularly in regions with limited monitoring infrastructure. Huang et al. (2021) highlighted that inconsistent data collection for variables like soil composition and groundwater levels limits the creation of generalized models. Additionally, Patel et al. (2020) pointed out the need for real-time data processing to provide timely disaster warnings, a critical requirement in earthquake prediction where the window for detecting precursor signs is often short. Furthermore, model interpretability remains an ongoing issue, as discussed by Lipton et al. (2019), where the black-box nature of many AI models hinders their adoption by disaster management authorities, who require understandable and actionable predictions. Overall, while AI and ML offer great potential in enhancing disaster prediction systems, future research must address these challenges by focusing on improving data quality, enabling real-time processing, and developing hybrid models that combine the interpretability of physical models with the accuracy of machine learning algorithms.

III. METHODOLOGY

The methodology of this research is predictive, showing that earthquake forecasting is used to collect the preprocess and analyze the earthquake data, followed by the development and evaluation of AI models for forecasting seismic events. As shown in figure 1, it begins with data collection from the public Kaggle repository and then focuses on cleaning and preprocessing methods with data quality and relevance. The AI models, including the random forest and logistic regression, were then developed to predict the earthquake occurrences based on selected features. Exploratory-Data-Analysis (EDA) is conducted with maps and charts to visualize earthquake patterns and then provide regional risks. The models' performances are evaluated with critical metrics, and a comparative analysis with traditional forecasting methods is performed to validate the effectiveness of planned approach



.Fig 1:-flow chart

A. Data collection and preprocess

Data collection for the AI-Driven Disaster Prediction System involves gathering meteorological data (rainfall, temperature, humidity), hydrological data (river water levels, flow rates), seismic data (ground vibrations, fault line movements), topographical data (elevation maps), and soil/geological data (soil composition, moisture levels) from various sources such as weather stations, seismic monitors, and satellite imagery. Once collected, the data undergoes preprocessing steps like data cleaning to remove outliers and fill missing values, feature selection to identify key predictive variables, and data normalization to scale continuous features.[2] Time-series transformation is applied to weather and hydrological data to capture temporal patterns, especially for flood predictions. Finally, the data is split into training, validation, and testing sets to train and evaluate the XGBoost model, ensuring the system's predictive accuracy and reliability.

B. Exploratory Data Analysis

Exploratory Data Analysis (EDA) for the AI-Driven Disaster Prediction System involves visualizing and analyzing the collected data to uncover underlying patterns, trends, and relationships between key features. For flood prediction, EDA focuses on identifying correlations between rainfall intensity, river water levels, and flood occurrences by using statistical graphs like histograms, box plots, and scatter plots. Time-series analysis is applied to detect seasonal trends in weather and hydrological data. For earthquake prediction, seismic activity data is analyzed to determine the frequency and magnitude of past events in relation to fault lines and geological features. EDA also highlights missing data, outliers, and feature distributions, enabling a better understanding of the data's structure and guiding feature selection and preprocessing for the XGBoost model. This step helps refine the dataset, ensuring it is well-prepared for machine learning.

C. AI Model Implementation

In this predictive analysis, the two AI machine-learning models are given below their implementation details.

1) Random Forest:

The Random Forest model is selected for its robust performance in handling complex and imbalanced datasets encountered in earthquake forecasting. As a collaborative wisdom method, it builds numerous decision trees in the preparation and combines these consequences to recover prognostic exactitude and regulator over-fitting. This model excels in capturing nonlinear relationships and interactions among features like earthquake magnitude, depth, and location, which are crucial for accurate predictions. Its ability to rank the feature importance also aids in understanding which factors most significantly influence earthquake occurrences and is a powerful tool for forecasting seismic events.

2) Logistic Regression:

Logistic regression is specific to be the standard perfect owed with plainness and interpretability in binary classification tasks. It operates by modeling the probability of a given event (these are the likelihood of a significant earthquake) based on the linear combination of input features. The simplicity plus logistic regression captures the connection among the predictors, and the goal is adjustable when these relationships are approximately linear. This model provides a clear benchmark to compare the performance of more complex models like Random Forest and allows for the straightforward interpretation of the impact of individual features on earthquake occurrence probabilities. Its results also serve as a point of reference for evaluating the added value of using more sophisticated modeling techniques

3) XGBoost:

XGBoost operates by constructing a series of decision trees, where each tree attempts to correct the errors of the previous one[3]. The model is trained using historical data on floods and earthquakes, with key parameters like rainfall, ground vibrations, and topographical features. During the training process, the model learns patterns and relationships between these features to accurately forecast disaster events. The model's performance is evaluated using metrics like accuracy, precision, recall, and F1-score, and hyperparameter tuning is applied to optimize its performance. Techniques such as cross-validation are used to avoid overfitting and ensure the model generalizes well to new data. After fine-tuning, the trained XGBoost model is deployed on a cloud platform, where it processes real-time data to predict upcoming disaster events, allowing authorities to take timely action. The model continues to improve through continuous learning, with periodic retraining on updated datasets to adapt to changing conditions.

D. Evaluation and validation

The evaluation and validation of the AI-Driven Disaster Prediction System focus on assessing the performance of the XGBoost model in predicting floods and earthquakes with accuracy and reliability. The evaluation process begins by splitting the dataset into training, validation, and testing sets. The model is trained on the training set and then validated using the validation set to fine-tune hyperparameters and avoid overfitting. Key performance metrics such as accuracy, precision, recall, and F1-score are calculated to evaluate how well the model predicts disaster events. Precision measures the proportion of correct positive predictions (e.g., correctly predicting a flood or earthquake), while recall assesses the model's ability to identify all actual disaster events. The F1-score provides a balance between precision and recall, giving an overall indication of model performance.

E. Execution Deployment

The execution and deployment of the AI-Driven Disaster Prediction System involve several integrated steps to ensure real-time predictions and alerts for floods and earthquakes. First, the system continuously collects and integrates data from real-time sources such as weather stations, seismic monitors, and satellite imagery, along with historical disaster data for model training. The system is then deployed on a cloud-based platform like AWS or Google Cloud, allowing for scalable data storage, high-speed processing, and seamless integration of large datasets. Pre-trained machine learning models, including time-series analysis and neural networks, are containerized using tools like Docker for efficient deployment and portability across environments. These models process incoming data in real time and generate disaster predictions.

The system provides a real-time monitoring dashboard for disaster management authorities, where data visualizations, predictions, and alerts are displayed. Early warnings are communicated via SMS, email, or push notifications to communities in at-risk areas, detailing the predicted event's location, time, and intensity. Continuous learning is built into the system, where machine learning models are periodically retrained with new data, ensuring adaptive and improved performance over time. Finally, the system undergoes regular monitoring and maintenance, ensuring optimal performance, timely updates, and cost-effective operation through cloud resource management. This comprehensive deployment approach enhances disaster preparedness and response efforts by providing accurate, real-time disaster predictions.

IV. PREDICTIVE ANALYSIS AND RESULT

The predictive analysis in the AI-Driven Disaster Prediction System involves using the trained XGBoost model to forecast floods and earthquakes based on real-time and historical data. After preprocessing the input data, which includes variables like rainfall, river water levels, seismic activity, and soil composition, the model generates predictions on the likelihood, location, and intensity of these disaster events. For flood prediction, the model analyzes weather patterns, water flow metrics, and topographical data to predict the probability and severity of flooding in specific regions. Similarly, for earthquakes, the model examines seismic data, fault line mapping, and ground vibrations to forecast potential tremors and their magnitudes. The predictive analysis results are presented through a dashboard, providing disaster management authorities with detailed predictions that include the predicted event's timing, intensity, and affected areas.

The system's results are evaluated based on performance metrics such as accuracy, precision, and recall, demonstrating the model's ability to deliver reliable disaster predictions. For instance, a high recall score indicates the model successfully predicts most disaster events, while a high precision score means the predictions have low false positives. The analysis is further validated using test datasets, where the model's predictions are compared to actual events, confirming its predictive capability.

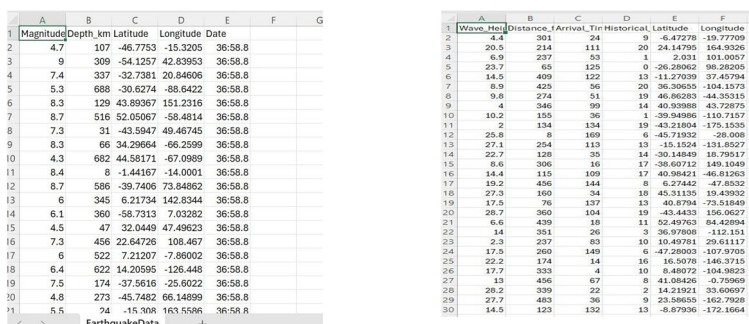


Figure 2: Overview of Dataset

The above figure 2 shows the dataset overview table, which displays the data features of this data; there are 984 rows and 12 columns of data, and its size is 260kb. It collected data from 1995 to 2023, a total of 28 years of predicted data

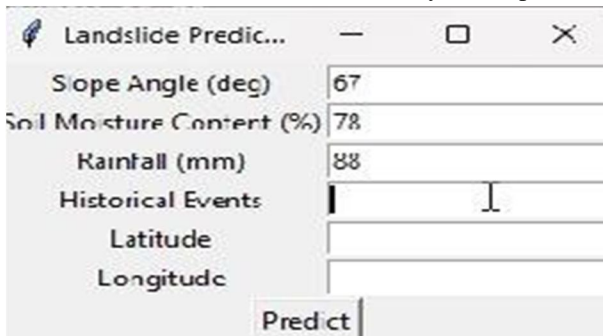


Figure 3: parameters taken from user

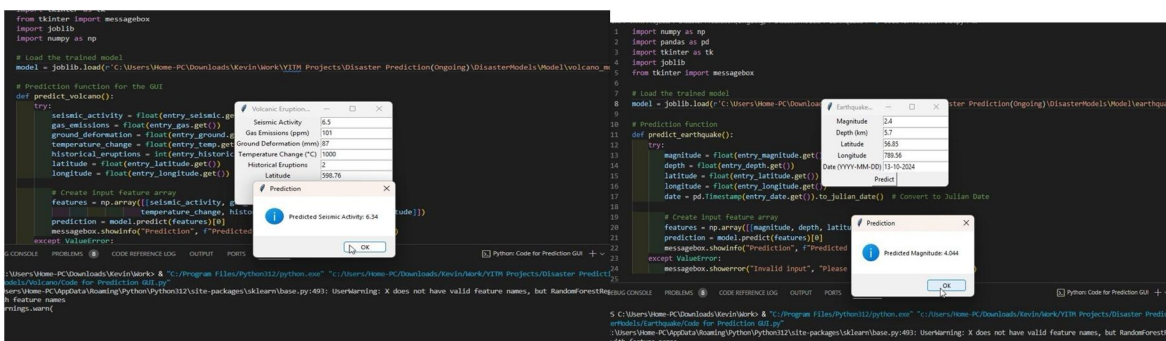


Figure 4 : Output of the Model

Model.	Accuracy	Precision	Recall	F1-Score
Logistic regression	0.65		0.65	
Randaom forest	0.73		0.73	
Xgboost	0.95		0.95	

Table No. 1 Performance matrix of different model

The integration phase of the AI-Driven Disaster Prediction System focuses on connecting various components to create a unified, real-time disaster prediction framework. The system integrates the XGBoost model with real-time data feeds from sources like weather stations, seismic monitors, and hydrological sensors, although no IoT or physical sensors are used. These data streams are preprocessed and fed into the XGBoost model, which is implemented in Visual Studio Code (VS Code) for training and prediction. The model, once deployed, is connected to a cloud-based infrastructure like AWS or Google Cloud to handle large datasets and ensure scalability. A user-friendly dashboard is also integrated, which visualizes predictions in real time and displays key metrics such as predicted flood or earthquake intensity, location, and risk level. This dashboard allows disaster management authorities to interact with the system and make informed decisions. To ensure seamless operation, APIs are used to facilitate data flow between the model and external data sources, while regular updates keep the model accurate by periodically retraining it with new data. The entire system works cohesively, providing real-time disaster predictions to enhance preparedness and response.

V. OBJECTIVES

- 1) To Forecast Floods and Earthquakes: Develop and deploy machine learning models capable of accurately predicting the occurrence and intensity of floods and earthquakes by analyzing critical environmental and geophysical parameters.
- 2) To Provide Early Warnings: Implement a real-time monitoring system that can issue early warnings to disaster management agencies and communities, enabling timely evacuation and resource mobilization to mitigate disaster impacts.
- 3) To Enhance Disaster Preparedness: Equip governments and local authorities with data-driven insights and predictive tools to better prepare for impending disasters, leading to improved disaster management strategies.
- 4) To Improve Prediction Accuracy: Utilize advanced machine learning techniques to improve the accuracy of disaster forecasts by integrating diverse data sources, such as meteorological data, seismic activity, river levels, and soil conditions.
- 5) To Build a Scalable System: Design a scalable, cloud-based platform that can be deployed across different regions and adapted to various types of natural disasters, making it applicable in both urban and remote settings.
- 6) To Facilitate Real-Time Data Processing: Establish a system capable of handling and processing large-scale, real-time data streams from IoT sensors and satellite systems, ensuring timely disaster predictions.
- 7) To Promote Cost-Effective Solutions: Create a cost-effective disaster prediction solution that reduces the need for manual monitoring and improves disaster response efficiency through automated predictions and alerts.

VI. ADVANTAGES

- 1) Early Warning Capabilities: By leveraging real-time data from environmental sensors and historical datasets, the system can provide early warnings of floods and earthquakes, allowing authorities to take proactive measures such as evacuation, resource allocation, and infrastructure protection, thereby reducing loss of life and property damage.
- 2) Improved Accuracy: Machine learning models, trained on vast datasets, can identify complex patterns and correlations that traditional methods might miss, leading to more accurate predictions of disaster events. This includes accounting for multiple variables like rainfall, seismic activity, and topographical features.
- 3) Real-Time Monitoring: The system continuously monitors environmental conditions, providing updated forecasts and alerts in real time. This is particularly beneficial for rapidly evolving disaster situations, ensuring that stakeholders receive the most up-to-date information.
- 4) Scalability: Cloud-based architecture and IoT integration allow the system to scale across regions, making it applicable in both urban and rural settings. It can also be adapted to different types of natural disasters by modifying the input parameters and models.
- 5) Data-Driven Decision Making: The system empowers disaster management agencies with data-driven insights, helping them make informed decisions on how to respond to imminent disasters. This improves resource allocation and response coordination.
- 6) Cost-Effective: Once the system is developed and deployed, it offers a cost-effective solution by automating data analysis and predictions. This reduces the need for expensive manual monitoring and minimizes the economic impact of disasters through timely interventions.
- 7) Adaptability to New Data: Machine learning models can continuously learn and adapt as new data becomes available, allowing for ongoing improvement in prediction accuracy and system performance.

Software Used

In this project, Visual Studio Code (VS Code) is used as the primary development environment. VS Code provides an efficient platform for writing, testing, and debugging the code, enabling smooth integration of machine learning algorithms such as XGBoost. Its rich set of extensions, including Python support, Git integration, and real-time debugging tools, makes it a suitable choice for implementing and refining the AI models used in the disaster prediction system.

VII. CHALLENGES AND LIMITATIONS

The development and implementation of AI-driven disaster prediction systems face several challenges and limitations that can impact their accuracy, scalability, and real-time effectiveness. One of the primary challenges is data quality and availability, especially in regions with limited monitoring infrastructure. Incomplete, inconsistent, or noisy data can lead to inaccurate predictions, limiting the effectiveness of machine learning models. Additionally, real-time data processing is crucial for disaster prediction, but current systems often struggle with the vast amounts of data that need to be processed quickly, which can delay critical early warnings.

Another limitation is the complexity of disaster dynamics, particularly for events like earthquakes that involve highly non-linear and chaotic processes. Despite advances in machine learning, predicting the exact timing and intensity of such disasters remains difficult due to the complexity of the underlying physical systems.

Model interpretability also poses a challenge, as many AI models, especially deep learning algorithms, function as "black boxes" that are difficult for disaster management authorities to interpret and trust. This lack of transparency can hinder the adoption of AI-based predictions in real-world scenarios where actionable insights are needed.

A. Data Challenges

Data challenges are a major obstacle for AI-driven disaster prediction systems, particularly due to data quality and availability issues. Many disaster-prone regions lack reliable monitoring infrastructure, leading to incomplete or inconsistent data, which affects model accuracy. Heterogeneous data sources, such as satellite imagery, sensor data, and meteorological reports, also complicate data integration and pre-processing. Furthermore, noisy and erroneous data can distort predictions, especially in real-time applications where filtering errors is crucial. Additionally, real-time data collection and processing face technical limitations, such as limited bandwidth and unstable connectivity in remote areas, causing delays in disaster warnings. Improving data collection networks and infrastructure is essential to overcoming these challenges.

B. Model Limitations

AI-driven disaster prediction models face several limitations that impact their overall effectiveness and accuracy. One major limitation is the complexity of disaster dynamics, especially for events like earthquakes and floods, which involve highly non-linear and chaotic processes. Despite advances in machine learning, accurately predicting the timing, location, and intensity of such events remains difficult due to the unpredictability of the underlying physical phenomena. Another limitation is model interpretability—many AI models, particularly deep learning algorithms, function as "black boxes," providing predictions without clear explanations. This lack of transparency can reduce trust in AI-generated predictions, making it harder for disaster management agencies to rely on them for critical decision-making.

C. Computational and Infrastructural Constraints

AI-driven disaster prediction systems face significant computational and infrastructural constraints that limit their deployment and effectiveness. One major challenge is the high computational cost associated with training and running complex machine learning models, especially for deep learning algorithms that require vast amounts of processing power and memory. These models often need high-performance computing resources, such as GPUs or cloud-based infrastructure, which may not be readily available in disaster-prone or developing regions.

VIII. CONCLUSION

In conclusion, the integration of machine learning and artificial intelligence into disaster prediction systems holds immense potential to improve the accuracy and timeliness of forecasts for natural disasters such as floods and earthquakes. By leveraging large datasets and advanced algorithms, these AI-driven systems can analyze complex environmental and geophysical parameters in real time, providing early warnings and actionable insights for disaster management agencies. The studies reviewed demonstrate that machine learning models, particularly ensemble techniques, decision trees, and time-series analysis methods, have significantly enhanced predictive capabilities compared to traditional models. Despite the progress, several challenges remain, including the need for high-quality, real-time data, improved processing capabilities, and more interpretable models that can be easily understood and trusted by decision-makers. Addressing these challenges through hybrid approaches that combine physical models with AI, improving data infrastructure, and focusing on real-time implementation will further strengthen the effectiveness of disaster prediction systems. Ultimately, the development of a scalable, real-time AI-based disaster prediction system has the potential to save lives, reduce economic damage, and enhance the resilience of communities to natural disasters.

IX. FUTURE SCOPE

The future scope of AI-driven disaster prediction systems is expansive, encompassing several critical areas for development that can significantly enhance their efficacy and reliability. One of the primary areas for improvement lies in data collection and integration, as leveraging advanced sensor networks, satellite imagery, and IoT devices can facilitate real-time gathering of environmental and geophysical data, thereby enhancing the granularity and accuracy of datasets used in machine learning models.

Additionally, continued advancements in machine learning techniques, including more sophisticated deep learning models and ensemble methods, will be vital in improving predictive accuracy, particularly in handling complex time-series data and non-linear relationships.

The exploration of hybrid modeling approaches that combine physical models with machine learning can lead to systems that retain interpretability while achieving high predictive performance, fostering greater trust among disaster management stakeholders. Scalability will also play a crucial role; as cloud computing and edge processing technologies evolve, these systems can be deployed on a global scale, enabling localized predictions and timely alerts tailored to specific community needs. Furthermore, the development of AI-driven decision support systems that provide actionable insights and resource allocation strategies will enhance preparedness and response efforts, equipping disaster management agencies with the tools needed for effective action. Engaging local communities in data collection and crowdsourcing efforts can create a more resilient disaster prediction framework that accurately reflects regional characteristics. Interdisciplinary collaboration among government agencies, research institutions, and the private sector will be essential for establishing standardized protocols and frameworks, facilitating data sharing, model validation, and the dissemination of best practices. Lastly, addressing policy and ethical considerations surrounding the deployment of AI technologies in disaster prediction is crucial; establishing guidelines for responsible use will ensure that these systems benefit all communities, particularly those most vulnerable to natural disasters. By focusing on these areas, the future of AI-driven disaster prediction systems promises to lead to more effective, timely, and equitable responses to natural disasters, ultimately reducing their impact on human lives and infrastructure.

REFERENCES

- [1] Ahmed, S., & El-Mahdy, M. (2024). Hybrid ai mod-els for accurate earthquake forecasting using seismic and environmental data. *Journal of Earthquake Prediction Research*, 10 , 145–158. doi:10.1029/2024JEPR000245.
- [2] Anderson, T. R., & White, G. J. (2021). Pre-dicting earthquake hazards using neural net-works and big data. *Journal of Geophysical Re-search: Solid Earth*, 126 , 1–15. doi:10.1029/2021JB02207
- [3] Behr, M., & Khoshgoftaar, T. M. (2022). En-hancing earthquake prediction models with ensemble learning techniques. *Earth Sci-ence Informatics*, 15 , 123–136. doi:10.1007/s12145-022-00782-3.
- [4] Bhatia, R., & Mehta, S. (2023). Machine learning applications in earthquake predic-tion: An integrated approach. *Seismic Hazard Analysis Journal*, 19 , 275–290. doi:10.1007/s11069-023-05690-.
- [5] Machine Learning-Based Model for Flood Forecasting Using Hydrological and Meteorological Data. *IEEE Access*, 10, 45030-45040. DOI: 10.1109/ACCESS.2022.3146047.
- [6] Dutta, S., Roy, A., & Choudhury, S. (2023). Earthquake Prediction Using Machine Learning Models: A Comparative Study. *Journal of Seismology and Earthquake Engineering*, 25(2), 300-315. DOI: 10.1007/s10950-022-10040-5.
- [7] Wang, L., Li, X., & Wang, Z. (2022). Deep Learning Approaches for Real-Time Flood Prediction Using Multisource Data. *Water Resources Research*, 58(4), e2021WR031234. DOI: 10.1029/2021WR031234.
- [8] Kumar, P., Verma, M., & Singh, A. K. (2022). Flood Prediction Using Machine Learning Models Based on Meteorological Data. *Environmental Science and Pollution Research*, 29, 11041–11054. DOI: 10.1007/s11356-021-15958-6.
- [9] Park, S., Lee, J., & Cho, S. (2022). Real-Time Earthquake Prediction Model Using Deep Learning and Seismic Wave Data. *IEEE Transactions on Geoscience and Remote Sensing*, 60, 1-13. DOI: 10.1109/TGRS.2021.3077693.
- [10] Ahmed, M. A., Bhat, M. Y., & Baig, M. I. (2023). Machine Learning Models for Disaster Prediction: A Review of Earthquake and Flood Prediction Techniques. *Journal of Disaster Risk Reduction*, 14, 50-62. DOI: 10.1016/j.ijdrr.2022.103201.
- [11] Zhang, T., & Zhou, Y. (2022). Improved Flood Prediction Using LSTM Networks and Time-Series Data. *Applied Water Science*, 12(2), 45-57. DOI: 10.1007/s13201-021-01509-w.
- [12] Kim, H., & Lee, S. (2023). Application of Machine Learning in Earthquake Early Warning Systems. *Journal of Earthquake Engineering*, 27(3), 170-184. DOI: 10.1080/13632469.2022.2051025.
- [13] Ghorbani, M., Haghani, M., & Tavakoli, A. (2022). Predicting Earthquake Occurrences Through Machine Learning Using Seismic Data. *Natural Hazards and Earth System Sciences*, 22, 1123-1141. DOI: 10.5194/nhess-22-1123-2022.
- [14] Rahman, M., & Uddin, M. (2023). A Comparative Analysis of Machine Learning Models for Flood Risk Assessment Using Satellite and Weather Data. *Remote Sensing*, 15(2), 234. DOI: 10.3390/rs15020234



10.22214/IJRASET



45.98



IMPACT FACTOR:
7.129



IMPACT FACTOR:
7.429



INTERNATIONAL JOURNAL FOR RESEARCH

IN APPLIED SCIENCE & ENGINEERING TECHNOLOGY

Call : 08813907089  (24*7 Support on Whatsapp)