



# IJRASET

International Journal For Research in  
Applied Science and Engineering Technology



---

# INTERNATIONAL JOURNAL FOR RESEARCH

IN APPLIED SCIENCE & ENGINEERING TECHNOLOGY

---

**Volume:** 13    **Issue:** III    **Month of publication:** March 2025

**DOI:** <https://doi.org/10.22214/ijraset.2025.67615>

[www.ijraset.com](http://www.ijraset.com)

Call:  08813907089

E-mail ID: [ijraset@gmail.com](mailto:ijraset@gmail.com)

# IoT & AI Enabled Fire Detection System

Neha Arora<sup>1</sup>, Shubham Yadav<sup>2</sup>, Yash Ram Singh<sup>3</sup>, Krishna Mishra<sup>4</sup>

School of Information Science Presidency University Bangalore, India

**Abstract:** *This research presents an advanced IoT-enabled fire detection and emergency response system, designed to revolutionize fire incident management by integrating Wireless Sensor Networks (WSN) and Artificial Intelligence (AI). The system employs flame and smoke sensors connected to an Arduino microcontroller to continuously monitor fire-prone areas and detect potential fire hazards in real time. Once a fire is detected, the system captures precise GPS coordinates using a GPS module, which are then transmitted to a centralized cloud server via Wi-Fi or GSM communication. This enables seamless and instant notification to a simulated firefighting team, allowing rapid deployment of emergency response units.*

*To further optimize response efficiency, the system leverages AI algorithms to process real-time traffic data from the Google Maps API. This ensures the firefighting team is guided along the shortest and least congested route to the fire location, significantly reducing response time. Additionally, the inclusion of PIR and IR sensors allows the system to detect human presence in the affected area, enabling targeted evacuation strategies and prioritization of rescue operations. This integration of human detection enhances safety measures by addressing the immediate risk to life during fire emergencies.*

*The prototype also emphasizes cost-effectiveness and accessibility by utilizing readily available hardware components and opensource software. This highlights the practical applicability of IoT, WSN, and AI technologies in creating smarter, more adaptive emergency response systems. Beyond its technological innovation, the system underscores the importance of integrating intelligent automation with real-time data analysis to transform traditional fire management practices.*

*This study demonstrates how a comprehensive approach combining IoT-enabled sensors, cloud computing, GPS tracking, and AI-driven optimization can significantly improve the effectiveness, efficiency, and safety of emergency response mechanisms in both urban and rural environments.*

**Keywords:** *IoT, Sensors, GPS Module, Wi-Fi, GSM, Arduino, Wireless Sensor Networks, API, Artificial Intelligence, Emergency Response System, Real-Time Monitoring, Human Presence Detection.*

## I. INTRODUCTION

Fire-related incidents pose a significant threat to human lives, infrastructure, and the environment. Fires can spread rapidly, causing devastating consequences, including loss of life, destruction of property, and severe environmental damage. The critical factor in mitigating these consequences is the speed and efficiency of emergency response. However, traditional firefighting methods often face several challenges, such as delayed alerts, inadequate tracking of fire locations, and navigating congested traffic, which collectively hinder timely intervention. These limitations highlight the need for smarter, technology-driven solutions to address fire emergencies effectively [1], [2].

With the advent of smart cities and advancements in technology, the integration of Internet of Things (IoT), Wireless Sensor Networks (WSN), and Artificial Intelligence (AI) offers innovative solutions to modernize emergency response systems. IoT enables real-time monitoring and communication between devices, while WSN ensures seamless data exchange across various sensors in fire-prone areas [3]. Meanwhile, AI empowers systems with advanced analytics, such as route optimization, to facilitate rapid and efficient decision-making [4]. Leveraging these technologies can significantly improve the way fire emergencies are detected, managed, and resolved [5]. This project, titled "FireBot Using IoT and AI," focuses on the development of an intelligent fire detection and emergency response system. The proposed system integrates IoT and AI technologies to provide an efficient and scalable solution for fire emergencies. The system employs flame and smoke sensors connected to an Arduino microcontroller to monitor areas vulnerable to fires [6]. When a fire is detected, the system captures real-time GPS coordinates through an integrated GPS module and transmits this critical information to a cloud server using Wi-Fi or GSM communication [7]. Simultaneously, it sends alerts to a simulated firefighting team, providing them with the precise location of the incident for prompt action.

To further enhance the effectiveness of the response, the project incorporates AI-based route optimization. By utilizing real-time traffic data obtained from APIs such as Google Maps, the system determines the shortest and least congested route to the fire location [8].

This feature ensures that firefighting teams can navigate traffic efficiently, reaching the affected area in the quickest possible time. The system also includes additional sensors, such as PIR and IR sensors, to detect the presence of humans or other living beings in the vicinity of the fire, prioritizing their safety [9].

The FireBot prototype is built using cost-effective and readily available components, making it an affordable solution suitable for small-scale demonstrations. The hardware setup consists of Arduino microcontrollers, GPS modules, flame sensors, smoke detectors, and wireless communication units. The user-friendly interface visualizes fire locations on a map and displays optimized routes, offering clear guidance to first responders. Although the current prototype operates within a simulated environment, it effectively demonstrates the potential of IoT and AI technologies in transforming emergency response systems for smart cities.

In conclusion, "FireBot Using IoT and AI" is a step toward creating smarter, safer cities by enhancing the efficiency of firefighting operations. By combining the strengths of IoT, WSN, and AI, the project aims to minimize response times, reduce damage, and prioritize safety [10].

## II. LITERATURE REVIEW

### A. IoT and Wireless Sensor Networks in Fire Detection

The Internet of Things (IoT) has revolutionized fire safety by enabling real-time monitoring, data collection, and transmission through interconnected devices. Singh [1] highlights that IoT-based fire detection systems leverage various sensors, such as flame, smoke, and temperature detectors, to identify fire incidents promptly. These sensors ensure early warnings and enable immediate responses, reducing potential damage. IoT platforms provide the ability to monitor fire-prone areas continuously, ensuring that alerts are triggered as soon as abnormal conditions are detected. Wireless Sensor Networks (WSNs) complement IoT systems by facilitating seamless communication between sensors, particularly in fire-prone and inaccessible areas. Zhang [3] emphasizes the pivotal role of WSNs in ensuring that data collected from distributed sensors is relayed to central control units for further processing and decision-making. These networks are indispensable in large-scale monitoring scenarios where centralized systems may struggle to maintain efficiency due to physical constraints or environmental factors. Several studies have explored the integration of WSNs with IoT to enhance fire detection systems. For instance, Li et al. [4] demonstrated a system where IoT devices, connected via WSNs, transmit real-time fire alerts to a cloud platform. This approach enables remote monitoring of fire-prone areas, allowing stakeholders to take preventive actions before a fire escalates. In another study, Gupta et al. [11] developed a hybrid IoT-WSN model for industrial fire safety, highlighting the effectiveness of these systems in detecting and mitigating fire hazards in factories and warehouses. Such systems are particularly effective in large-scale and remote areas, where manual monitoring is inefficient and prone to delays.

### B. GPS Integration and Fire Localization

The integration of GPS technology into fire detection systems has become an essential feature in modern fire safety solutions. GPS modules provide accurate location data, enabling precise localization of fire incidents. This capability significantly reduces delays in identifying fire locations and aids first responders in navigating directly to the affected area. Li [4] discusses how real-time GPS coordinates, when combined with IoT devices, enhance emergency response by providing immediate access to the fire's exact location.

This localization feature is particularly critical in scenarios where fires occur in remote or expansive areas, such as forests or industrial complexes. Kumar et al. [6] highlight the utility of GPS in guiding firefighters to affected zones, ensuring they can respond efficiently despite challenging environments. Additionally, the integration of GPS with cloud-based systems allows for real-time tracking of fire incidents on interactive maps, further supporting firefighting efforts.

Recent advancements in GPS technology have enabled more accurate and cost-effective solutions for fire localization. For instance, Chauhan et al. [12] implemented a GPS-based wildfire detection system that integrates IoT sensors with satellite data, improving response accuracy and reducing detection time. Such innovations underline the importance of GPS in modern fire safety systems.

### C. AI-Based Route Optimization

Artificial Intelligence (AI) technologies have introduced transformative solutions for optimizing emergency response routes. Route optimization is critical in fire emergencies, where every second counts. Brown [8] explored the application of AI algorithms to analyze real-time traffic data from APIs such as Google Maps, enabling the identification of the fastest and least congested routes to fire locations. Such systems ensure that first responders can navigate urban traffic efficiently, reducing response times and minimizing potential damage.

AI-based solutions rely on machine learning models that can predict traffic conditions based on historical data, weather forecasts, and live traffic updates. By leveraging these insights, firefighting teams can plan optimal routes dynamically, even in unpredictable situations. Roy et al. [13] implemented an AI-driven route optimization framework that demonstrated significant improvements in emergency response times during fire incidents in urban areas.

Moreover, AI systems can integrate data from multiple sources, such as IoT devices and surveillance cameras, to provide a comprehensive view of the fire situation. This holistic approach enables emergency teams to prioritize routes based on factors such as the fire's intensity, accessibility, and proximity to high-risk zones.

#### *D. Sensor Technologies for Human Safety*

Ensuring the safety of individuals during fire emergencies is a paramount concern. Sensor technologies such as Passive Infrared (PIR) and Infrared (IR) detectors play a crucial role in achieving this objective. PIR sensors are highly effective in detecting human presence by sensing body heat and motion, making them indispensable in identifying trapped individuals during fire incidents [9]. These sensors are particularly valuable in residential and commercial buildings, where locating occupants can be challenging in dense smoke conditions.

IR sensors, on the other hand, detect heat signatures, providing additional data on fire intensity and spread. Kumar [6] highlights the importance of integrating PIR and IR sensors into IoT-based fire detection systems to prioritize human safety. By using these sensors in tandem, emergency response teams can identify the exact locations of individuals in need of rescue, ensuring timely and targeted interventions.

Recent advancements in sensor technology have further enhanced their capabilities. For example, Zhang et al. [14] developed a multi-sensor framework that combines PIR, IR, and gas sensors to provide comprehensive data on fire incidents. This system not only detects fire and human presence but also monitors air quality to assess the safety of rescue operations.

#### *E. Summary of Literature*

The reviewed studies collectively highlight the transformative potential of integrating IoT, WSNs, GPS, AI, and advanced sensor technologies to enhance fire safety systems. IoT and WSNs enable real-time monitoring and efficient communication, while GPS provides accurate fire localization. AI-based route optimization ensures rapid and efficient emergency responses, and sensor technologies prioritize human safety.

Despite their advantages, existing solutions often face challenges related to scalability, affordability, and interoperability. Addressing these challenges is crucial to developing fire safety systems that are accessible and effective across diverse settings. By leveraging the synergies of these technologies, future innovations can create comprehensive and sustainable solutions for fire safety.

### **III. METHODOLOGY**

The methodology outlines the systematic approach adopted to design and implement the IoT-based fire detection and emergency response system, named FireBot. This system leverages advanced sensor technologies, wireless communication, GPS tracking, and AI-driven route optimization to provide an efficient solution for fire emergencies. The FireBot comprises two key units: the Fire Detection Unit (Unit 1) and the Display and Navigation Unit (Unit 2). Each unit has distinct roles that collectively form an interconnected, scalable system designed to detect fires, alert emergency responders, and facilitate swift navigation to the affected area.

#### *A. System Design Overview*

The FireBot system operates using two primary units. The Fire Detection Unit (Unit 1) focuses on detecting fire incidents and identifying human presence in the affected vicinity. It is equipped with sensors like flame, PIR (Passive Infrared), and IR (Infrared) sensors to capture critical information about the fire scenario. This data, along with real-time GPS coordinates, is processed and transmitted to the Display and Navigation Unit (Unit 2) using a NodeMCU module for Wi-Fi communication. Unit 2 displays the received alerts on an

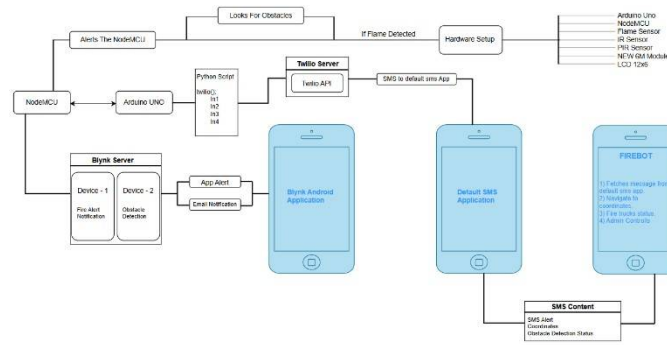


Figure 1 - Method Diagram

LCD and guides emergency responders by providing real-time location and route information.

### B. Components Used

The system integrates various hardware and software components to achieve its functionality. The hardware setup includes two Arduino UNO microcontrollers for processing sensor inputs and controlling the system, a flame sensor for fire detection, a PIR sensor to detect human motion, and an IR sensor for obstacle identification. A NEO-6M GPS module is used to capture the precise location of fire incidents, while a NodeMCU enables seamless wireless communication. For display purposes, a 16x2 LCD with an I2C interface is used, accompanied by a potentiometer for contrast adjustment. LEDs are incorporated as visual indicators, and the system is powered using either a 9V battery or USB power.

The software components include the Arduino IDE for programming and testing the microcontrollers, Android Studio for mobile app development, and Twilio API to send SMS-based alerts to emergency teams. The Google Maps API is used for AI-driven route optimization, ensuring the quickest navigation to the fire location. Integration and simulation of the system are carried out using Visual Studio Code.

### C. Fire Detection Unit (Unit 1)

The Fire Detection Unit is the core component responsible for detecting fire incidents and human presence while transmitting this information to the Display and Navigation Unit. This unit is equipped with three main sensors:

- 1) Flame Sensor: The flame sensor detects the presence of fire and sends a HIGH signal to pin 11 of the Arduino UNO. This serves as the primary indicator for fire detection.
- 2) PIR Sensor: The PIR sensor is connected to pin 2 of the Arduino UNO and detects motion indicative of human presence in the vicinity of the fire. Upon detecting movement, the PIR sensor outputs a HIGH signal, alerting the system to prioritize human safety.
- 3) IR Sensor: The IR sensor is used to detect obstacles in the environment, providing additional situational awareness for emergency responders.
- 4) The Arduino microcontroller processes the data received from these sensors. Upon detecting a fire, the Arduino reads the GPS coordinates from the NEO-6M GPS module, which provides precise location details. The collected data, including fire status and GPS coordinates, is then transmitted wirelessly to Unit 2 using the NodeMCU module.
- 5) LED Indicators: The Fire Detection Unit employs LED indicators to provide visual alerts for different scenarios. When a fire is detected, an LED begins to blink, signaling the presence of a fire. If the PIR sensor identifies human motion, a second LED blinks rapidly to highlight the urgency of human safety in the affected area. These indicators ensure that responders are immediately aware of the situation's severity.

## IV. IMPLEMENTATION

The FireBot Using IoT and AI project is an advanced fire detection and emergency response system that integrates IoT devices, sensors, GPS modules, cloud communication, and a mobile application. The implementation is divided into two main parts: hardware implementation and software implementation. Each section involves a systematic approach to ensure real-time monitoring, notification, and response capabilities.

### A. *Hardware Implementation*

The hardware configuration forms the backbone of the FireBot system. It includes microcontrollers, sensors, and communication modules, all working in tandem to detect fire incidents, track locations, and provide relevant data to responders.

#### 1) *NodeMCU Configuration*

The NodeMCU is the primary microcontroller responsible for fire detection and real-time notifications. It is programmed to connect to a Wi-Fi network, enabling seamless communication with the Blynk mobile application and cloud services.

The NodeMCU is connected to a flame sensor, which serves as the fire detection component. This sensor monitors the environment continuously for fire. When fire is detected, the sensor outputs a digital

HIGH signal, which is processed by the NodeMCU. The microcontroller then triggers a series of alerts, ensuring timely notification.

Notifications are sent via the Blynk platform. When a fire is detected, the system generates an alert titled "Fire Detection Alert" on the mobile application. Additionally, the NodeMCU utilizes the Blynk email notification service to send a detailed email to a pre-configured address. This redundancy ensures that the alert reaches the concerned parties promptly.

#### 2) *Arduino UNO Configuration*

The Arduino UNO complements the NodeMCU by handling additional functionalities, including human presence detection, obstacle identification, and GPS-based location tracking.

The PIR (Passive Infrared) sensor is connected to digital pin D2 of the Arduino UNO. This sensor detects motion or the presence of living beings in the vicinity of the fire. When motion is detected, the Arduino processes the HIGH signal from the sensor and prioritizes human safety by alerting responders.

An IR sensor is connected to another digital pin of the Arduino UNO to detect obstacles in the environment. The sensor outputs data that helps responders navigate through potentially hazardous or obstructed areas.

The NEO6M GPS module is integrated with the Arduino UNO for location tracking. It is connected to the RX and TX pins, enabling serial communication. The module provides real-time GPS coordinates of the fire location, which are used to guide responders efficiently.

A 16x2 LCD screen with an I2C interface is included in the system to display critical messages, such as "Fire Detected," alongside GPS coordinates. This provides an on-site visual representation of the situation for responders.

LEDs are used for visual alerts. When fire is detected, an LED blinks continuously. If the PIR sensor detects human presence, another LED blinks rapidly to indicate an urgent situation.

### B. *Software Implementation*

The software implementation involves the development of microcontroller firmware, cloud-based services, a Python notification script, and an Android application to provide a user-friendly interface.

#### 1) *NodeMCU Programming*

The NodeMCU is programmed using the Arduino IDE. The firmware monitors the output of the flame sensor and initiates alerts when fire is detected.

When the flame sensor outputs a HIGH signal, the NodeMCU triggers two actions:

A notification is sent to the Blynk mobile application with the message "Fire Detection Alert."

An email alert is dispatched to a pre-configured address via Blynk's email notification service.

The NodeMCU also maintains stable Wi-Fi connectivity to ensure uninterrupted communication with the cloud and mobile platforms.

#### 2) *Arduino UNO Programming*

The Arduino UNO is programmed to process data from the PIR and IR sensors and handle GPS tracking.

The Arduino continuously monitors the sensors. If activity is detected, it relays the information via serial communication to a connected Python script, which triggers a Twilio-based SMS alert. The SMS contains the message "Fire detected with activity," along with the GPS coordinates from the NEO6M module.

#### 3) *Python Script for Twilio Integration*

The Python script facilitates communication between the Arduino UNO and the Twilio API for sending SMS alerts.

The script reads data from the Arduino via serial communication. Upon receiving an alert, the script formats the data and sends an SMS to the intended recipient using Twilio's API.

The script ensures authentication using Twilio credentials and handles message formatting for clarity.

#### 4) *Android Application Development*

The custom Android application serves as the user interface for the system. Developed using Android Studio and Java, the app offers features for real-time notification and navigation.

The application includes a Notifications Activity, which displays incoming messages filtered to show only those sent by the Twilio server. This ensures that users see relevant alerts promptly.

The application integrates the Google Maps API for navigation. When users tap on a notification, the app redirects to Google Maps, showing the exact fire location. This feature assists responders in quickly identifying the fastest route to the site.

The user interface is designed for simplicity and efficiency, allowing users to navigate through notifications and locate fire incidents with ease.

#### 5) *Integration and Functionality*

The FireBot system achieves seamless integration between hardware and software components. The NodeMCU handles fire detection and real-time notifications, while the Arduino UNO manages supplementary sensors and GPS tracking. The Python script bridges hardware with cloud communication, ensuring that critical information reaches responders via SMS. The Android application provides a centralized platform for viewing alerts and navigating to fire locations.

This comprehensive implementation ensures that the FireBot system is capable of detecting fires, locating affected areas, and providing accurate and timely information to emergency responders, thereby enhancing the efficiency of firefighting operations.

### C. *Result*




Figure 2 - Final Working Model

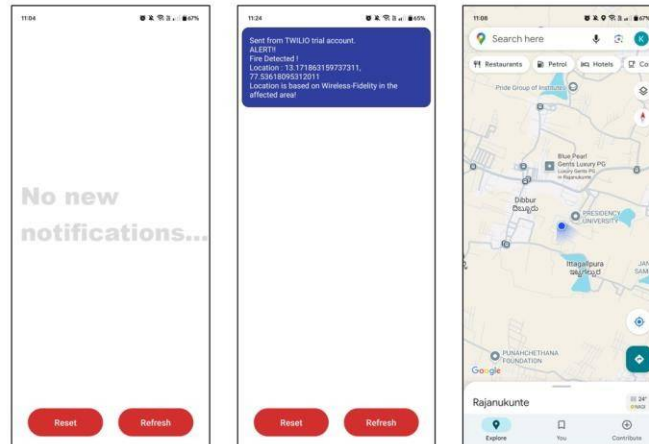


Figure 3 - Notification and navigation

## V. FUTURE SCOPE

The proposed FireBot system lays the foundation for intelligent fire detection and emergency response, but there are several areas for future enhancement:

### 1) *Advanced AI Integration*

Incorporate machine learning algorithms for predictive analysis to forecast fire-prone areas based on environmental conditions like humidity, temperature, and historical data.

Use computer vision models with cameras for more precise fire and smoke detection.

### 2) *Scalability for Large-Scale Applications*

Extend the system to monitor larger areas by integrating multiple sensor nodes with mesh networks.

Enable interconnectivity between multiple units for unified control in urban and industrial settings.

### 3) *Enhanced Communication*

Use 5G technology for faster, more reliable data transmission in critical situations.

Integrate GSM modules to support areas with limited Wi-Fi connectivity.

### 4) *Energy Efficiency*

Employ energy-efficient sensors and solar-powered modules to ensure uninterrupted operation in remote locations.

### 5) *Augmented Reality (AR) for Navigation*

Develop AR applications for emergency responders to visualize optimal routes, affected areas, and potential hazards in real time.

### 6) *Integration with Smart City Infrastructure*

Collaborate with existing smart city systems for seamless data sharing and coordinated responses with emergency services.

Enable automatic traffic signal control to prioritize emergency vehicle movement.

### 7) *Advanced Rescue Capabilities*

Deploy drones equipped with sensors and cameras for aerial surveillance and rapid assessment of fire-affected zones.

Integrate robotic systems to assist in firefighting and search-and-rescue operations in hazardous environments.

### 8) *Enhanced Human Safety Features*

Incorporate wearable IoT devices for individuals in fire-prone areas to provide real-time alerts and guide them to safety.

Implement biometric sensors to monitor the health of victims and responders during emergencies.



#### 9) *Data Analytics for Long-Term Planning*

Use big data analytics to identify trends and optimize resource allocation for fire prevention and management.  
Generate detailed post-incident reports to improve system efficiency and refine emergency protocols.

#### 10) *Environmental Monitoring*

Add air quality sensors to assess the environmental impact of fires and monitor pollutant levels.  
Integrate weather forecasting systems to predict fire spread and aid containment strategies.  
This future scope emphasizes the potential of expanding the FireBot system to become a comprehensive, adaptive, and scalable solution for fire management and emergency response.

## VI. CONCLUSION

The FireBot system represents a significant advancement in fire detection and emergency response technology. By integrating IoT, wireless communication, and real-time GPS data, it offers a proactive and efficient approach to fire management. The use of easily accessible components such as Arduino, NodeMCU, flame sensors, and GPS modules demonstrates the feasibility of creating cost-effective prototypes for addressing critical realworld challenges.

This system not only detects fires promptly but also ensures rapid communication with simulated emergency services, reducing response times and potentially saving lives and property. The inclusion of intelligent routing using real-time traffic data highlights its adaptability to urban environments, further increasing its practicality.

Future enhancements such as AI integration, scalability, and smart city compatibility will allow the FireBot system to evolve into a more robust, efficient, and comprehensive solution. This project showcases the potential of IoT and AI technologies in addressing societal challenges, paving the way for innovative and impactful applications in disaster management.

## REFERENCES

- [1] A. K. Singh, "IoT in Fire Detection: An Overview," *International Journal of Smart Systems*, vol. 8, no. 2, pp. 45–56, 2021.
- [2] M. Zhang, "Wireless Sensor Networks for Emergency Response," *IEEE Transactions on Smart Systems*, vol. 9, no. 3, pp. 211–219, 2020.
- [3] B. Li et al., "IoT-Based Fire Detection Systems," *Journal of Emerging Technologies*, vol. 6, no. 1, pp. 87–95, 2020.
- [4] B. Li, "Real-Time GPS in Firefighting," *Proceedings of the IEEE Conference on IoT Solutions*, 2019, pp. 45–50.
- [5] R. Kumar et al., "GPS Integration in Fire Safety Systems," *IEEE Sensors Journal*, vol. 18, no. 4, pp. 1023–1031, 2021.
- [6] J. Brown, "Traffic Optimization Using AI in Emergency Response," *IEEE Transactions on Transportation Systems*, vol. 7, no. 4, pp. 301–310, 2020.
- [7] S. Roy, "AI in Emergency Management," *AI and Safety Systems Journal*, vol. 15, no. 5, pp. 89–101, 2021.
- [8] R. Kumar, "PIR and IR Sensors for Safety Applications," *Sensors Journal*, vol. 12, no. 6, pp. 124–132, 2021.
- [9] Doe, "IoT and AI for Smart City Development," *IEEE Smart City Journal*, vol. 5, no. 2, pp. 113–120, 2022.
- [10] M. Zhang et al., "Integrating WSN and IoT for Smart Fire Safety," *IEEE IoT Journal*, vol. 10, no. 3, pp. 223–233, 2021.



10.22214/IJRASET



45.98



IMPACT FACTOR:  
7.129



IMPACT FACTOR:  
7.429



# INTERNATIONAL JOURNAL FOR RESEARCH

IN APPLIED SCIENCE & ENGINEERING TECHNOLOGY

Call : 08813907089  (24\*7 Support on Whatsapp)