



iJRASET

International Journal For Research in
Applied Science and Engineering Technology



INTERNATIONAL JOURNAL FOR RESEARCH

IN APPLIED SCIENCE & ENGINEERING TECHNOLOGY

Volume: 7 Issue: III Month of publication: March 2019

DOI: <http://doi.org/10.22214/ijraset.2019.3323>

www.ijraset.com

Call:  08813907089

E-mail ID: ijraset@gmail.com

The Technology of Drone Camera

Mr. Nikhil Ulhas Joglekar¹, Prof. Shravani Pawar²

^{1,2}Master of Computer Application BVIMIT, Mumbai University

Abstract: *The increase in technology in the photography world over the last few years is very high Technology now frequently used in wildlife conservation is evolving at a rapid pace, with improvements promised to make research applications and integration with other technology easier, faster, and smarter. In recent years, it has increasingly taken advantage of new technology for wildlife detection.*

I. INTRODUCTION ABOUT THE HIGH-TECH CAMERA

In technological terms, Drone is known as unmanned aircraft. The camera is capable of capturing both visible and thermal data in a single flight, as well as automatically geo-tagging each captured image.

A FLIR Systems, a leader in the thermal-imaging world, released a camera which combines both thermal tech and UAV applications in one innovative package.

II. WHAT IS UAV?

An Unmanned aerial vehicle (UAV) is an Unmanned Aerial Vehicle. UAVs include both autonomous (means they can do it alone) drones and remotely piloted vehicles (RPVs). A UAV is capable of controlled, sustained level flight and is powered by a jet, reciprocating, or electric engine.

A. How Do Drones works? And what is Drone Technology?

Drones make it easy to reach to those points where we cannot easily reach and also it captures the pictures which are high in quality. According to the research Drone technology is constantly evolving as new innovation and big investment are bringing more advanced drones to the market every few months. The photos are captured as radiometric JPEG images, which have temperature data embedded in each pixel. To extract this data, we uploaded the RJPEGs to FLIR's free FLIR Tools software. Starting with the ground-level photos, we manually chose points on the photo both inside and outside of the nested boundary and got a list of temperature readings. The use of drones to produce videos has generated a large amount of visually appealing footage of various destinations.

B. Here are the Different Variants in Which this drone Camera is been used to Capture the Images. And Their Types Are

- 1) *Tried On The Ground:* When connected to the camera's Bluetooth, an App allows you to configure the settings, such as choosing between thermal, visible, and picture-in-picture display modes, changing the IR color palette. It also allows switching between video and single/multiple still image recording modes. Since it did not yet have a way to attach the camera to his drone, set the camera up on a tripod about 20 ft away and connected it to the monitor to ensure we were capturing images of both nests. It will also allow to mounting the camera to the drone, which will allow routing the power and video cables to that particular section.
- 2) *From The Air:* It may possible to have the late start due to last-minute adjustments to the drone attachment because it will make easier to fly the machine on which it is going to add their extra last-minute testing over the machine. So it will allow coming up with the positive results i.e. the perfect shots which are expecting. This may include their tricky rotations as well as the upside down try to get much closer to the shots which will exactly match to the requirements.
- 3) *Follow-Up With The Required Temperature For Images:* The photos which are been captured in camera is an impact over the images including the temperature at the background then also the light effects as well as the required natural effects which needed in the beautiful images.

But, this is much different than the expected photo, in which there is a fluctuation in the temperature range of about certain degrees, and had no discernable temperature difference between the nesting and non-nesting areas when constrained to a specific range of temperature.

III. IMPACT ON THESE TYPES

It emphasizes that this was in no way, shape, or form a controlled study. Many factors are at play here time of day, altitude of flight, stage of incubation, nearby vegetation, footprints, and fencing material may all have impacted the temperature readings. However, with better controls and thus more robust findings, future studies could substantially impact the way nests are detected and monitored. What set it apart from other cameras is the onboard sensors that allow easy integration. All you have to do is apply power and attach it to the drone, while other cameras typically require more advanced integration or time-consuming post-processing to obtain the correct 3D orientation and position of the camera for analysis. So, if it was this simple to test out its capabilities of detecting sea turtle nests, how successful might it be in detecting above-ground nests of other species? Drones are lightweight and they are also extremely stable. Thus these small drones can take footage of places which are traditional aerial photography cannot reach. Drones can also be used in construction to monitor the project sites and also for mapping and modeling the tasks.

IV. MORE ABOUT THE DRONE TECHNOLOGY

Drone technology is an important part of the future as few countries already started to use these drones in many ways like:

- A. Shipping and delivery (Amazon is working on its resources to facilitate 30-minute delivery services using drones.
- B. Safety Inspections (Including the surveying power lines, oil and wind turbines, Some companies need to carry out regular inspections in order to ensure the safety of their infrastructure.)
- C. Surveillance (The defense of any country usually tends to conduct regular surveys in order to ensure the protection of the people and their places also.
- D. Filming and Journalism (The world media has already started to use these drone facility to use in filming their movies). Etc.

A. How do drone fly?

Drones use fans (rotors) for and control propulsion (pushing forward). Spinning blades push air down. So all forces come in pairs, which means that as the fans push down on the air, the air pushes up on the fan. This is the basic idea behind the lifting of any Drone, which comes down to controlling the upward and downward force. The faster the fan spin, the greater the lift, and vice-versa. A Drone can do three things in the vertical plane: It will climb, hover, or descend. To hover, the net thrust of the four rotors pushing the drone up must be equal to the gravitational force pulling it down. So for moving up, want to just increase the thrust (i.e., speed) of the four fans so that there is a non-zero upward force that is greater than the weight. After that, it is easy to decrease the speed a little bit—but there are now three forces on the drone: weight, speed, and air drag. So, it will still need the speed to be greater than for just a hover. A Hover Camera uses proprietary Embedded Artificial Intelligence technology to autonomously capture personal or aerial 13MP photos and 4K video, while always keeping you at the center of the picture.

- 1) *The Rotation:* Just say that have a hovering drone pointed north and want to rotate it to face east. I have shown the structural diagram of fans rotation to get the basic idea about the rotations of fans.

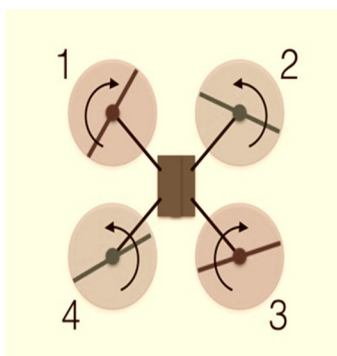


Fig. 1 The structural view of the fan rotations

In this configuration, the 2nd & 4th rotors are rotating counterclockwise and the 1st & 3rd ones are rotating clockwise. With the two sets of rotors rotating in opposite directions, the total angular momentum is zero. Angular momentum is a lot like linear momentum, and it need calculates it by multiplying the angular velocity by the moment of inertia. And hence the mass of inertia is similar to the mass, except it deals with rotation.

B. The Roll

Roll moves your quadcopter (i.e., four fans) left or right. It’s done by pushing the right stick on your transmitter to the left or to the right. It’s called “roll” because it literally rolls the quadcopter. Just say for an example, as you push the right stick to the right, the quadcopter will angle diagonally downwards to the right.

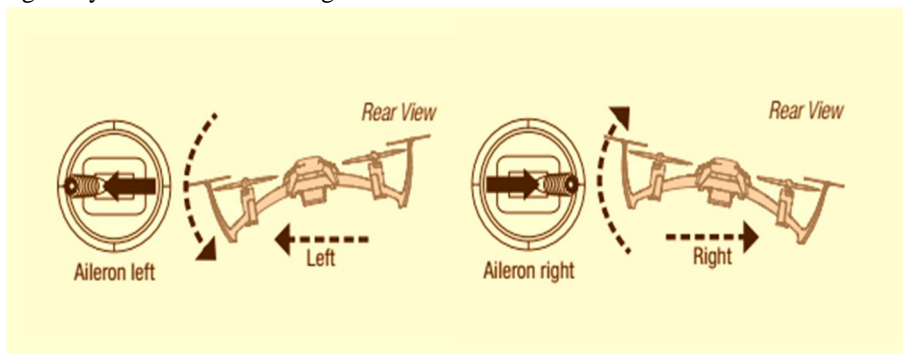


Fig. 2 an example of a quadcopter rolling left and right.

Notice the tilt of the quadcopter and the angle of the propellers. >Here, the bottom of the propellers will be facing to the left. This pushes air to the left, forcing the quadcopter to fly to the right and vice versa.

C. The Forwards And Sideways

There is no specific difference between moving forward & moving sideways because the drone is symmetrical (i.e., made up of exactly similar parts facing each other). The same holds true for side-to-side motion. Basically, a quadcopter drone is like a car where every side is the front. This means that explaining how to move forward also explains how to move back or to either side.

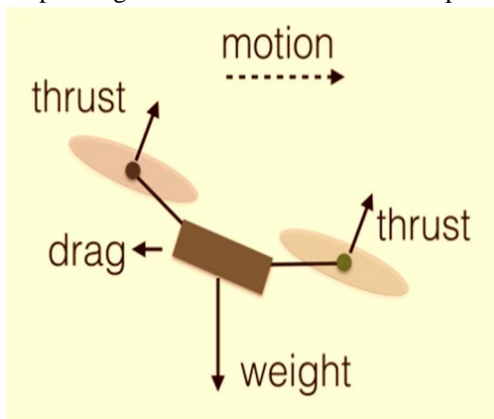


Fig. 3 the structural view of the forward and sideways of drone.

In order to fly forward, it needs a forward component of thrust from the rotors. Here is a side view (with forces) of a drone moving at a constant speed.

V. CONCLUSION

The limitations must be put in place as to where the line between the effective drones used and excessive drone use is. The drones have the potential to become a vital part of society, but they also come with a lot of disadvantages. This will be difficult due to the novelty of drone technology. A registration system for drones would make drone-users more accountable for their actions such as flying them near airports. These drones are also necessary to security purposes. With the proper limitations, they can become a useful tool without undermining on the principles that the nation was built upon. The drone cameras are also been used to deliver the best in the photography and it will help the photographers to get the best shots out from their imaginations so it will help to fly very high and need to develop according to the needs. These technologies which are improving in Drones day by day will not only help the photographers but also in the security purpose also. With the help of these upcoming technologies the photographers are more innovative and also exploring the more areas or exploring the more spaces and it will come up in indirectly ways in the public as they get some kind of images and also some new information about that places.



REFERENCES

- [1] Available: <https://uavcoach.com/how-to-fly-a-quadcopter-guide/>
- [2] "FrontPage - UAVP-NG - The Open Source Next Generation Multicopter". Retrieved 29 December 2014.
- [3] Available: <https://sites.google.com/site/thesciencebehinddrones/how-do-they-fly>
- [4] Young, Warren R. (1982). The Helicopters. The Epic of Flight. Chicago: Time-Life Books. p. 28. ISBN 978-0-8094-3350-6.
- [5] Available: <https://www.dronezon.com/learn-about-drones-quadcopters/what-is-drone-technology-or-how-does-drone-technology-work/>
- [6] "A Successful French Helicopter" Flight 24 January 1924 p47
- [7] Available: <https://science.howstuffworks.com/transport/flight/modern/drones.html>
- [8] "1956 - 1564 - Flight Archive". flightglobal.com. Retrieved 13 March 2015.
- [9] Available: <https://science.howstuffworks.com/transport/flight/modern/drones.html>
- [10] "Patent US3261407 - Helicopter rotor system". google.com. Retrieved 13 March 2015.
- [11] Available: <https://www.wired.com/2017/05/the-physics-of-drones/>
- [12] Inan, Esin; Kiris, Ahmet (2007-01-20). The Seventh International Conference on Vibration Problems ICOVP 2005. ISBN 9781402054013. Retrieved 13 March 2015.
- [13] "Illuminate - The Quadrotor's Coming of Age". Retrieved 29 December 2014.
- [14] Davies, Chris (13 January 2010). "DIY Quadrocopters: Quadoino NG and AeroQuad [Videos]". [SlashGear](http://SlashGear.com). Retrieved 4 February 2012.
- [15] Stafford, Jesse (Spring 2014). "How a Quadcopter works | Clay Allen". University of Alaska, Fairbanks. Retrieved 2015-01-20.
- [16] Parrot. "AR.Drone 2.0. Parrot new wi-fi quadricopter - AR.Drone.com - HD Camera - Civil drone - Parrot". Retrieved 29 December 2014.
- [17] Monckton, Paul (29 September 2014). "Nixie, the wearable selfie drone". [Forbes: Life](http://Forbes.com). Retrieved 8 October 2014.
- [18] "Official Nixie website". [Nixie](http://Nixie.com). Retrieved 8 October 2014.



10.22214/IJRASET



45.98



IMPACT FACTOR:
7.129



IMPACT FACTOR:
7.429



INTERNATIONAL JOURNAL FOR RESEARCH

IN APPLIED SCIENCE & ENGINEERING TECHNOLOGY

Call : 08813907089  (24*7 Support on Whatsapp)