



# **iJRASET**

International Journal For Research in  
Applied Science and Engineering Technology



---

# **INTERNATIONAL JOURNAL FOR RESEARCH**

IN APPLIED SCIENCE & ENGINEERING TECHNOLOGY

---

**Volume: 8      Issue: VII      Month of publication: July 2020**

**DOI: <http://doi.org/10.22214/ijraset.2020.7058>**

**[www.ijraset.com](http://www.ijraset.com)**

**Call:  08813907089**

**E-mail ID: [ijraset@gmail.com](mailto:ijraset@gmail.com)**

# Smart Framework for Pollution Monitoring and Reporting System using IOT

Mayank Deopa<sup>1</sup>, Dr. Avadhesh Kumar Gupta<sup>2</sup>

<sup>1</sup>UG Scholar, <sup>2</sup>Professor, School of Computer Science and Engineering, Galgotias University, Plot No. 2, Yamuna Esy, Sector 17A, Greater Noida, Uttar Pradesh-203201, India

**Abstract:** *The main aim of this review is to monitor and control the pollution which are emitting through vehicles by utilizing pollution control circuit. This pollution control circuit comprises of different types of sensors such as smoke sensor, temperature sensor and gas sensor. These days environmental condition is extremely getting influenced due to pollution. Air pollution is the significant reason*

*behind an unnatural weather change due to rise in temperature. In order to save environment and human life from unfavorable impacts of pollution some control measures are ought to be taken. Attributable to this issue, I have accompanied a plan to create Pollution Monitoring and Reporting framework. The framework will detect various parameters of condition and decide what preventive measures can be taken to overcome this issue.*

**Keywords:** *air pollution, sensors, framework, monitoring.*

## I. INTRODUCTION

Pollution plays a very significant role in depletion of our atmosphere. Each vehicle has its own combination of gases that it emit in the atmosphere, but the the issue starts at point when these emission of gases is past the systematize qualities. This outflow from the vehicle can not be avoided, definitely can be brought under a controlled level. This condition results in an colossal rise in temperature which in turn leads to global warming. It encourages the health related issues to an supreme level. In order to save human life from antagonistic impacts of air pollution some basic preventive measures are ought to be taken care of . Pollution monitoring and reporting system act as powerful use of innovation as through these we can screen and report natural parameters, for example, gas, smoke, and temperature. The main purpose of this review is to approach/creat the demand for a cost effective pollution monitoring gadget utilizing the Rasberry-pi (R-pi) singleboard Pc . The system will be planned in a manner utilizing python programming language and it can be controlled remotely through an internet of Thing stage . It collects the data from the surrounding, for example, gas, smoke, and temperature through sensor and then it transfers it straightforwardly to the web ,and lastly it decides the nature of condition with the goal that is preventive

## II. LITERATURE SURVEY

### A. Industrial Air Pollution Monitoring and Analysis System

The system existing before depended on micro controller based poisonous gas identifying and alerting System and the creating framework will have a total checking system which is IOT based. As checking is done consistently, we can release and offer observing news at screen progressively and precisely toward the screen scope. It will assist us with constant as well. The positioning, analyzing and synchronous presentation should be possible with the assistance of WebGIS. The controller settles on out a choice arrangement with the database of request rules, and follows the execution of the program. This system could make continuous remote keeping a working staff away from risk and a high security can be accomplish and it will likewise help the Government specialists to screen the destructive gases emanation as "global warming" viewpoint as well.

### B. Smart Pollution Detection and Tracking framework With AWS IOT Cloud

The fundamental goal of this paper is to implement IOT to measure the pollution of public transports by utilizing MQ7 Arduino which is delicate for Carbon Monoxide. Global Positioning System (GPS) is executed in these arduino which would discover the location of the vehicle .The measure of Carbon Monoxide transmitted is detected once in (say 20km) and furthermore the region of vehicle is utilized for finding the territory which is contaminated the most. These are then incorporated to the Amazon Cloud IOT which is more securable and numerous administrations of AWS can be utilized alongside it. This would empower a Straightforward Notification Service (SNS) to the cell phone when the vehicle is causing more significant level of toxins.

### C. Automated system for air pollutants detection in vehicles

The main aim of this review is to monitor and control the pollutants in the vehicle by utilizing the contamination control circuit. This contamination control circuit comprises of different sensors like smoke sensor temperature sensor and GSM, GPS sort of gadgets, and every one of them are incorporated and associated with a Controller. It is an ongoing work where a demo application has been made in which ARM 7 processor is utilized and a controller board is made where every one of these gadgets get coordinated and work in like manner.

The vehicle is controlled by this circuit. At the point when a vehicle accomplishes certain limit contamination level at that point the motor gets naturally turned off and a SMS is produced and sent to the pre-defined number gathered in the memory through the GSM module. The GPS module is utilized to find the vehicle position where it is stopped. This paper exhibits a compelling usage of innovation by which we spare our condition by controlling the contamination of vehicles.

### D. Scope of the project

To build up a framework which will consequently screen the ecological parameters, for example, Gas, Smoke and Temperature and report this readings to the remote observing individual utilizing Internet of things (IOT).Owing to the report made, legitimate measures and moves could be made in the pollution prone areas.

The framework will be planned utilizing Python Programming language and can be controlled and accessed remotely through an Internet of Things stage.

It takes data about the encompassing natural parameters, for example, Gas, Smoke and temperature through sensors and transfers it legitimately to the web and decide the nature of condition with the goal that preventive measures can be taken.

## III. PROPOSED WORK

Pollution has a significant role in depleting our atmosphere. These days condition is colossally getting influenced because of pollution.

Air pollution is the major reason behind a worldwide temperature alteration because of expanding temperature. So as to spare condition and human life from unfriendly impacts of contamination a few control measures are ought to be taken. Attributable to this issue, we have accompanied a plan to create pollution Monitoring and Reporting system.

This system will detect various parameters of condition and decide the nature of condition with the goal that preventive measures can be taken.

### A. Sensing

The purpose of this unit is to detect (sense) all the parameters wanted utilizing an assortment of sensors that were picked cautiously to accomplish the best execution.

A sensor's sensitivity shows how much the sensor's output changes when the input quantity being change. Computerized sensors will give an advanced yield appropriate for the R-Pi's (computerized just info), while simple sensors will require simple to advanced change.

### B. Computer processing (Raspberry Pi)

This is the most significant unit and the centre of the framework. It handles all the processing and controlling needed for the framework to function. It gets the detecting data, forms it, restores the relating esteems, and creates the fundamental controls to direct the information to the ideal goal.

### C. Uploading

EEML(Extended Environment Markup Language) ,is a convention actualized for sharing sensor information between remote conditions, both physically and virtually.

Additionally, it can be utilized to encourage direct associations between any two conditions and (many-to-many) associations as executed by the web benefits that help IoT .Thus, it empowers individuals to tag and offer continuous sensor information from articles, gadgets and spaces around the globe.

#### IV. DATA INTERPRETATION

This area is tied in with moving the information from sensors into significant data, the CO sensor is taken for instance because of the troubles in understanding the qualities related to its fixation.

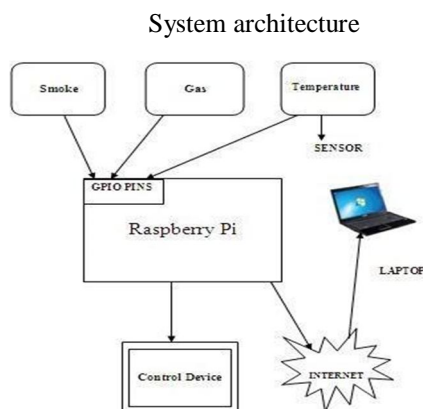


Fig shows the Pollution controlling and monitoring system in which there will be three simple/computerized sensors. One sensor will be for detecting Gas parameters, one for detecting smoke parameters and one more for detecting temperature parameters. These sensors will recognize parameters to give appropriate yield for Raspberry Pi. Digital sensors will give digital output whereas analog sensors will require analog to digital conversion. After recognition stage the obtain output is taken care of to Raspberry Pi which is the significant unit and center of system. It handles all processing and controlling required for framework to work.

It gets the detecting data, forms it, restores the comparing esteems, and produces the fundamental controls to manage the information to the ideal goal. After PC handling the following stage will transfer. EEMML (Extended Environment Markup Language) is a convention executed for sharing sensor information between remote situations, both physical and virtual.

Additionally, it can be used to encourage associations between any two conditions and (many-to-many) associations as executed by the web benefits that help IoT. Along these lines, it empowers individuals to tag and offer ongoing sensor information from articles, gadgets and spaces around the world. After the transferring in conclusion comes information understanding stage. In this stage the data received from sensors is transferred into some meaningful information. Examination of data is finished according to received parameters and the ends are made that whether the region is contamination inclined region (air dirtied) or on the other hand is there extreme ascent in the temperature which in turn prompts serious issue i.e 'global warming'.

In light of these ends some preventive measures can be taken in future to diminish the reasons for air contamination adding to a solid domain.

#### V. IMPLEMENTATION AND RESULT

The framework existing before was a microcontroller based poisonous gas identifying system. The observing of pollutants in the vehicles was finished by utilizing different sensors like smoke, gas and temperature utilizing

GSM and GPS sort of gadget and every one of them incorporated and associated with controller. Wireless Sensor Systems are used for Air Pollution checking where in Air Quality Index is being used. Online contamination checking framework is used to assemble the constant data of poison emanation. The System comprise of checking hubs and server farm where in the ecological condition can be known through Lab View. Appropriately whether the territory is contamination inclined or not can be resolved.

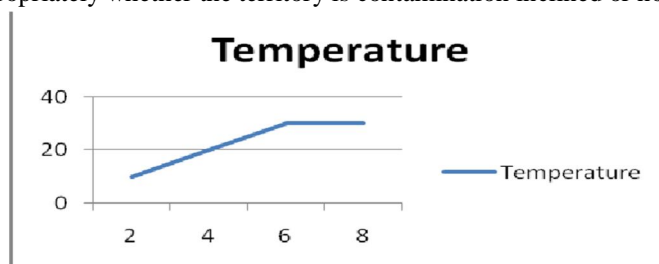


Fig shows us the temperature of the environment in degree celcius .

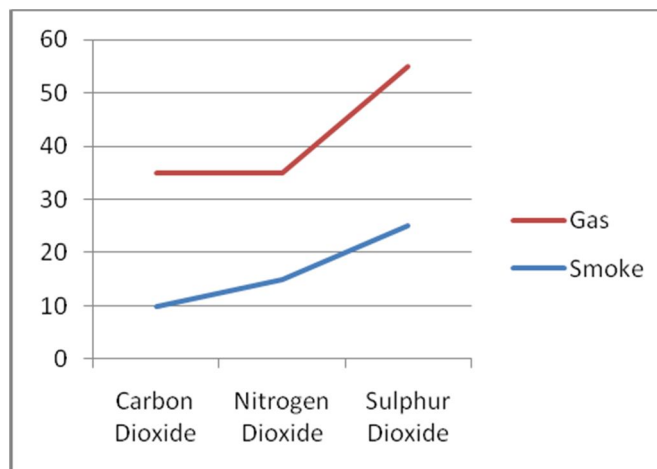


Fig. Smoke and Gas Result

This figure shows the graph for the smoke concentration of gases such as carbon dioxide, nitrogen dioxide and sulphur dioxide in percentage.

## VI. CONCLUSION

The pollution monitoring and reporting system may offer a few potential advantages. It gives observing administrations for remote territories and for other applications. Because of its capacity to consequently transfer to the web, one effectively framework can give measurements of natural condition counting temperature whether it is rising, steady or getting low. Also it gives the focus of unsafe gases present in the earth. This undertaking is utilized for checking and announcing physical parameters of smoke, gas and temperature however in future some more sensors can be added to the system which can screen just as control the parameters.

## VII. ACKNOWLEDGEMENT

I would like to thank prof. DR Avadhesh kumar Gupta sir for the kind of support and discussions.

## REFERENCES

- [1] J. Kim, H. Hwangbo, Sensor-Based Optimization Model for Air Quality Improvement in Home IoT, *Sensors*, Vol. 18, Issue 4, 2018, E959.
- [2] Arduino. Introduction to Arduino [Online]. Italy: Arduino URL: <http://arduino.cc/en/Guide/Introduction> Accessed July 15 2013
- [3] Atmel Corporation. ATmega328 datasheet [Online]. USA: Atmel Corporation; 10/2009 URL: <http://www.atmel.com/Images/doc8161.pdf> Accessed 11 July 2013.
- [4] Arduino. Arduino board Uno [Online]. Italy: Arduino URL: <http://arduino.cc/en/Main/ArduinoBoardUno> Accessed 17 July 2013
- [5] Sim, C.-Y.-D., Shih, Y.-K., Chang, M.-H.: Compact slot antenna for wireless local area network 2.4/5.2/5.8 GHz applications. , *Antennas & Propagation, IET* (2015), vol.9, no.6, pp.495, 501.
- [6] Murty, R.N.; Mainland, G.; Rose, I.; Chowdhury, A.R.; Gosain, A.; Bers, J.; Welsh, M.; CitySense: An UrbanScale Wireless Sensor Network and Testbed, *IEEE Conference on Technologies for Homeland Security 2008*, 583 – 588.



10.22214/IJRASET



45.98



IMPACT FACTOR:  
7.129



IMPACT FACTOR:  
7.429



# INTERNATIONAL JOURNAL FOR RESEARCH

IN APPLIED SCIENCE & ENGINEERING TECHNOLOGY

Call : 08813907089  (24\*7 Support on Whatsapp)